
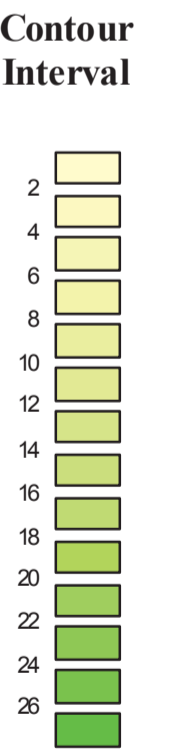
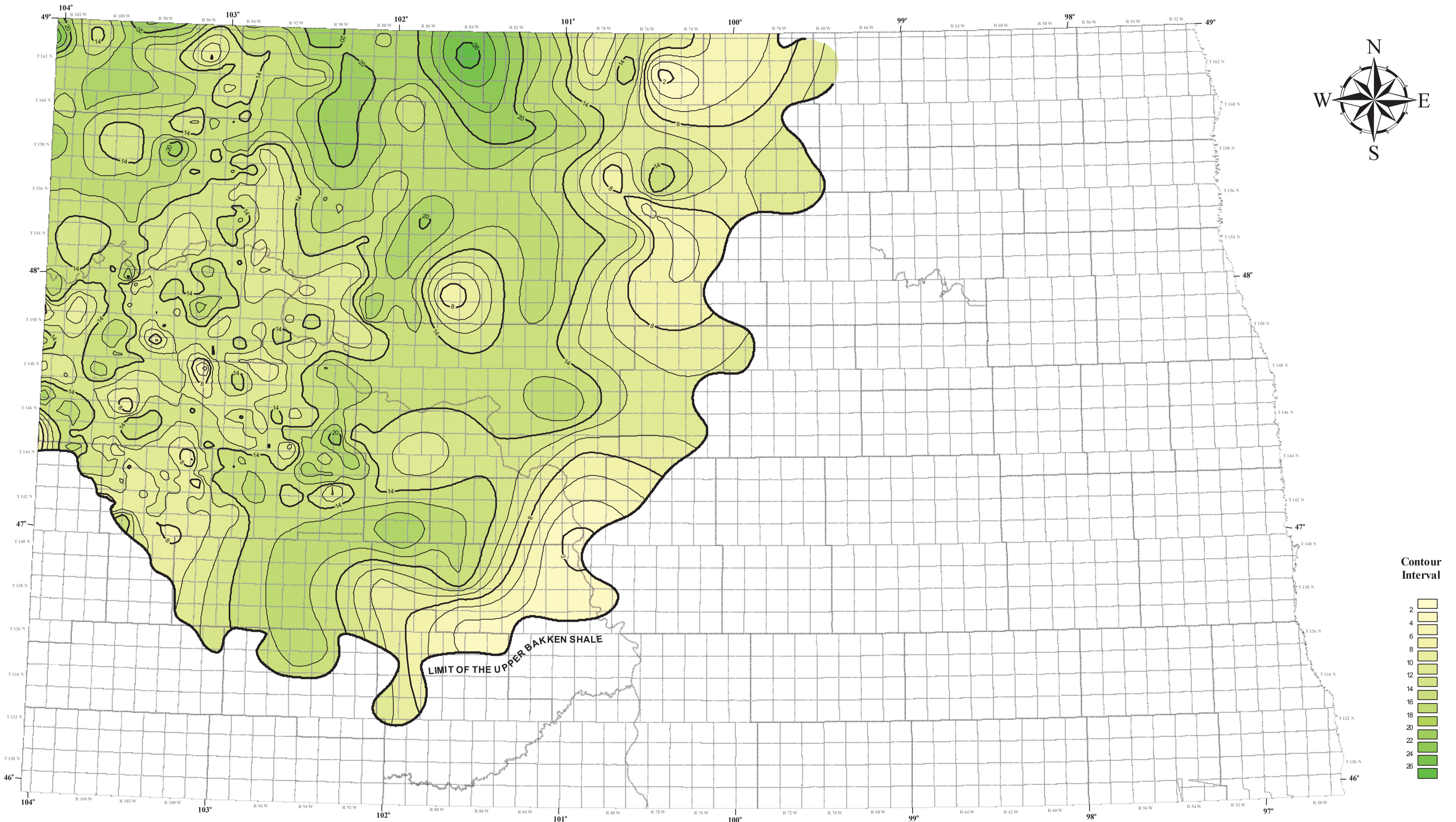


# Total Organic Carbon of the Upper Bakken Shale in North Dakota

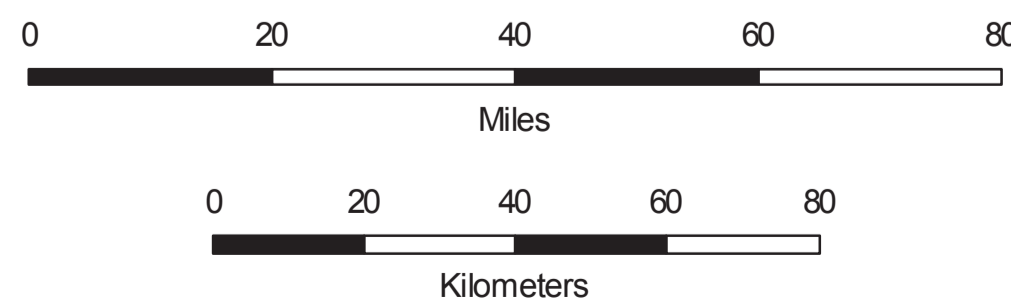
Julie A. LeFever



### Explanation

- Total Organic Carbon Contour (weight percentage)
- Township Boundaries
- County Boundaries

Scale 1:1,000,000



North American Datum 1927      Lambert Conformal Conic

**References:**

Muscio, G.P.A., 1994. The Fate of Oil and Gas in a Constrained Natural System - Implications from the Bakken Petroleum System, Ph.D. Dissertation, Institut fur Dynamik der Geosphäre 4: Erdöl und Geochemie, 167p.

NDIC Oil & Gas Division Well Database

North Dakota Geological Survey TOCs (<https://www.dmr.nd.gov/ndgs/bakken/bakken.asp>)

Smith, M.G., 1996. The Bakken Formation (Late Devonian-Early Mississippian), A Black Shale Source Rock in the Williston Basin: Ph.D. Dissertation, University of British Columbia, 295p.

Threlkeld, C.N., 2007. Organic Geochemistry Database: Provisional Release: USGS Energy Resources Program Organic Geochemistry Data Base (<http://energy.cr.usgs.gov/prov/og/>).

