



Dunham Salt Structure

Williston Basin, North Dakota

MAP DATA

Dunham Salt structure picked on the uppermost occurrence of salt within Dunham evaporite sequence.

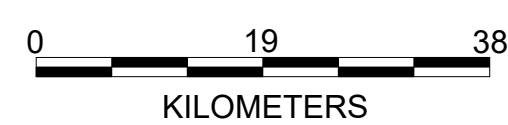
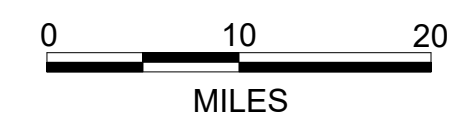
WELL SYMBOLS

- Oil Well
- Gas Well
- Oil & Gas Well
- Dry Hole
- Injection Well
- Suspended Well
- Junked
- Temporarily Abandoned
- Dry Hole, With Show of Oil
- Dry Hole, With Show of Oil & Gas Dry Hole, With Show of Gas
- Plugged Gas Well
- Other (Observation, Service, Disposal)
- Plugged Oil Well

MAP PROJECTION

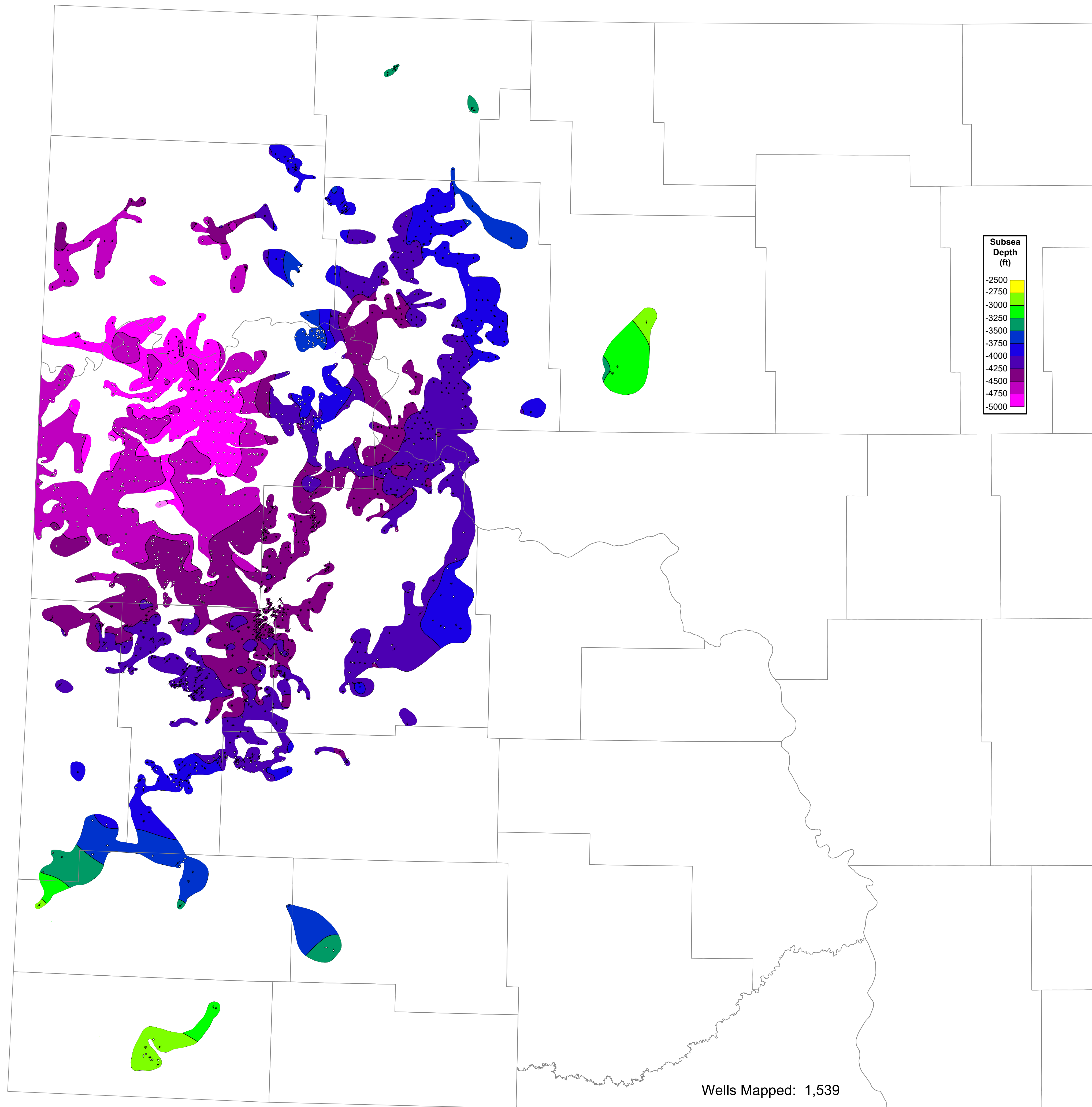
North Dakota North 3301
 North American Datum 1927 (NAD27)
 XY IN US FEET

Blue Marble Projection Details
 Datum: North American Datum 1927 (NAD27)
 Ellipsoid: Clarke 1866
 Projection: Lambert Conformal Conic (2-Parallel)
 Central Meridian: -100.5000000
 False Easting: 2000000.00 US Survey Feet (usft)
 False Northing: 0.00 US Survey Feet (usft)
 Latitude Of Origin: 47.0000000
 Standard Parallel1: 47.4333333
 Standard Parallel2: 48.7333333
 Scale Factor At Origin: 1
 EPSG: 32020



Subsea Contour Interval: 250 ft

Mapped by: Travis D. Stollendorf



Wells Mapped: 1,539