
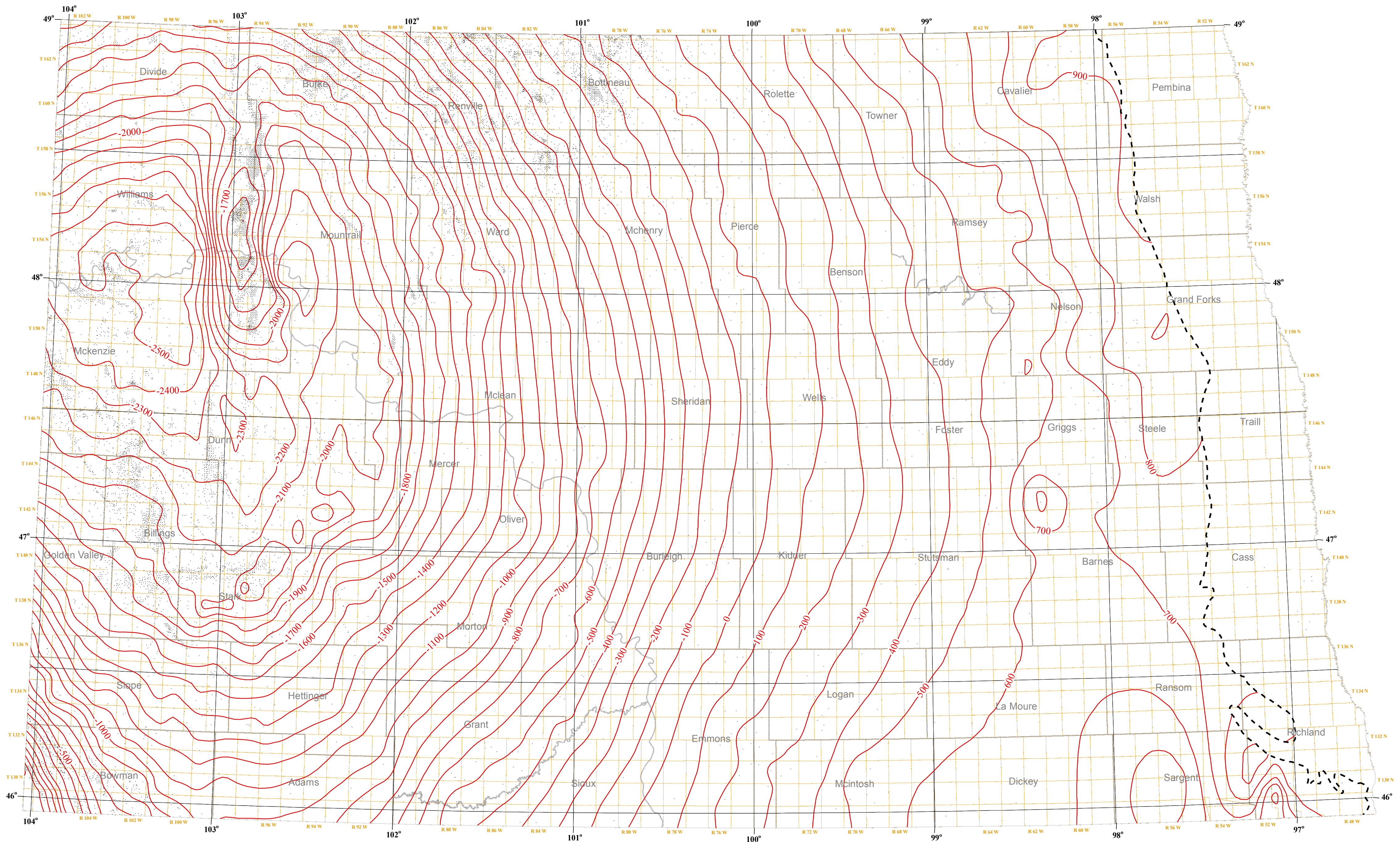


Preliminary Structure Map On Top Of The Cretaceous Greenhorn Formation in North Dakota



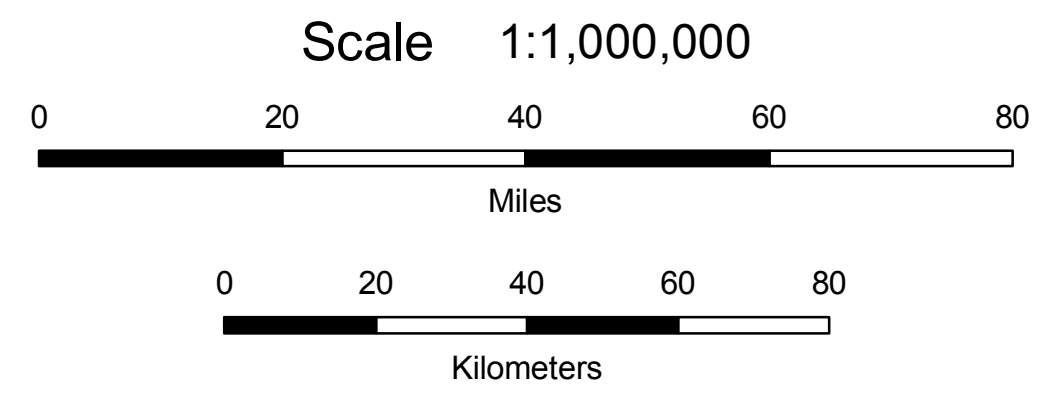
Fred J. Anderson and Bruce J. Juenker

2006



Explanation

- Structure Top of Greenhorn Formation
- - - - Erosional Limit of Greenhorn Formation
- Control Points for Structure
- Township Boundaries
- 100K Sheet Boundaries
- County Boundaries



North American Datum 1983 Lambert Conformal Conic