

Areas of Landslides

Alexander Quadrangle, North Dakota

Edward C. Murphy

2009

UNIT DESCRIPTIONS

 Geology Undifferentiated

QUATERNARY SYSTEM

RECENT/PLEISTOCENE

 **Qs** Landslide Deposits

Variable mixture of strata and deposits that have slid to the base of steep slopes. Most of the landslides in this area are hundreds, if not thousands, of years old.

Geologic Symbols

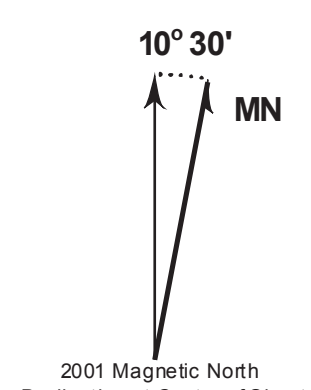
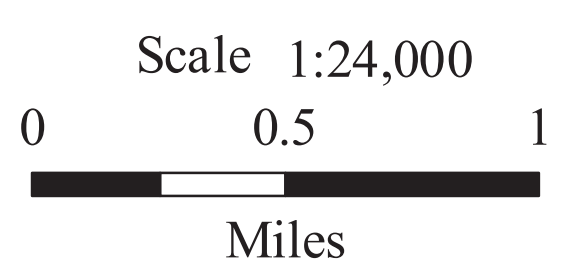
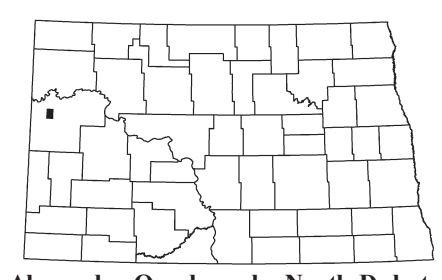
 Known contact between two geologic units.

Other Features

 State Highway

 US Highway

 Unpaved Road



Lambert Conformal Conic Projection Standard Parallels 47° 45' 00" and 47° 52' 30"
1927 North American Datum NGVD 1929
USGS 7.5 Minute Topographic Map Contour Interval 20 Feet
Road Layer Rectified to 2003 NAIP Digital Orthophoto