

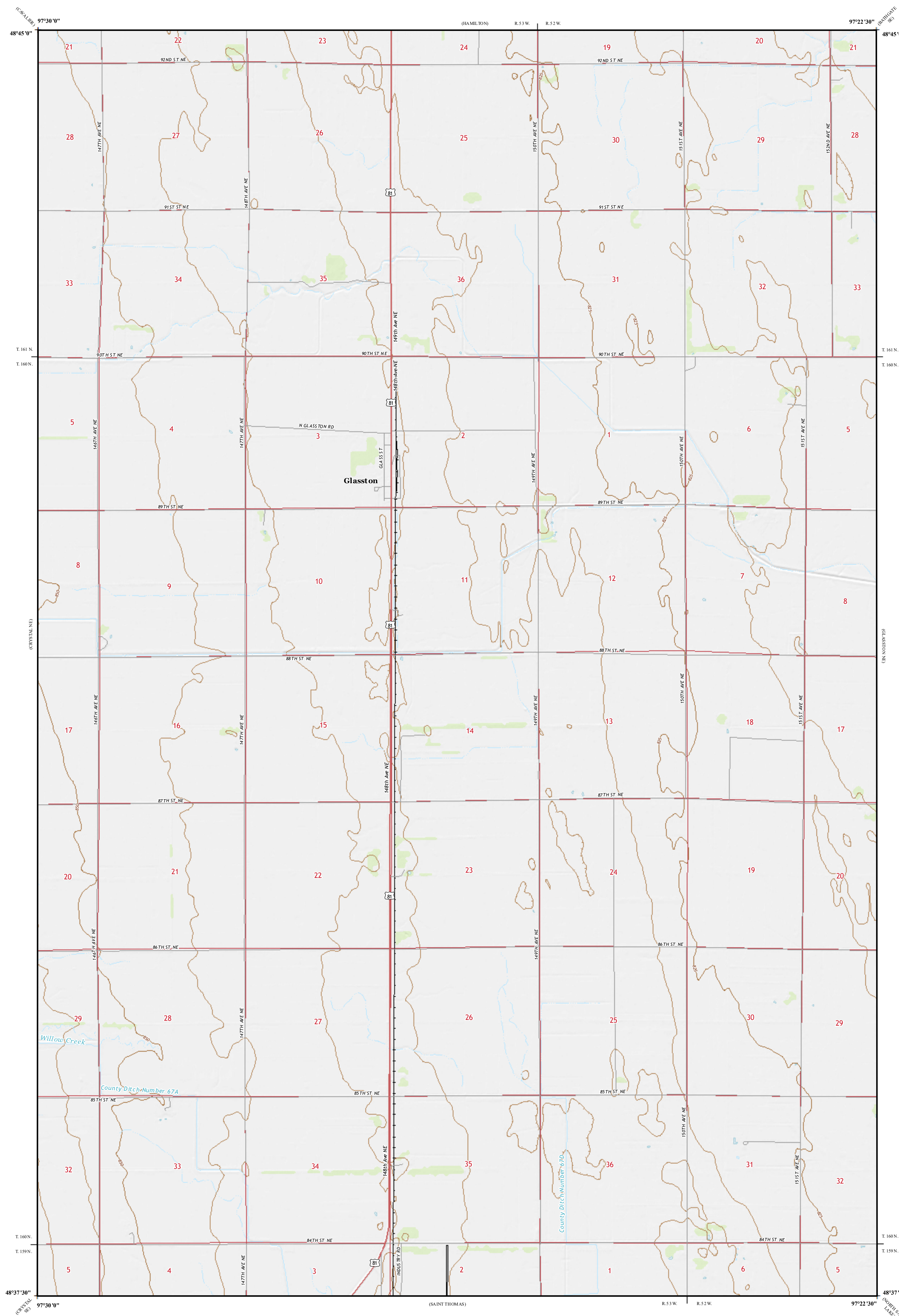
Areas of Landslides

Glasston Quadrangle, North Dakota

**Benjamin C. York
&
Christopher A. Maike**

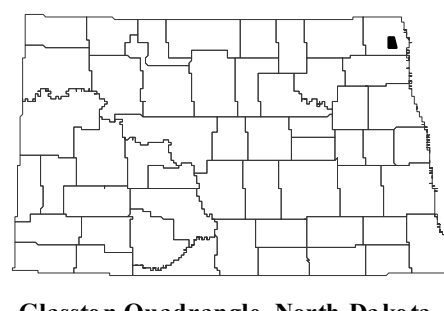
2024

Areas of landslides were investigated within this quadrangle based on a review of county historical aerial photography flown in 1962 by the United States Department of Agriculture (USDA). Additional data sources include digital orthophotography from the USDA National Agriculture Imagery Program (NAIP) flown in May 2017 and the North Dakota Geological Survey LiDAR Map Series, which compiles raw data flown in August to September 2021 from the North Dakota State Water Commission. From this investigation, no landslides were mapped within the quadrangle.

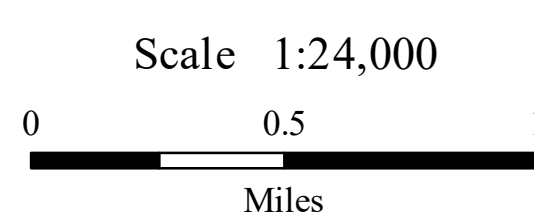


ROAD CLASSIFICATION

- Expressway
- Secondary Hwy
- Ramp
- Local Connector
- Local Road
- 4WD
- Interstate Route
- US Route
- State Route



Glasston Quadrangle, North Dakota



Lambert Conformal Conic Projection
North American 1983 Datum
USGS 7.5 Minute Topo Map

Standard Parallels 48°37'30"N, 48°45'0"N
NGVD 1988
Contour Interval 5 Feet

