

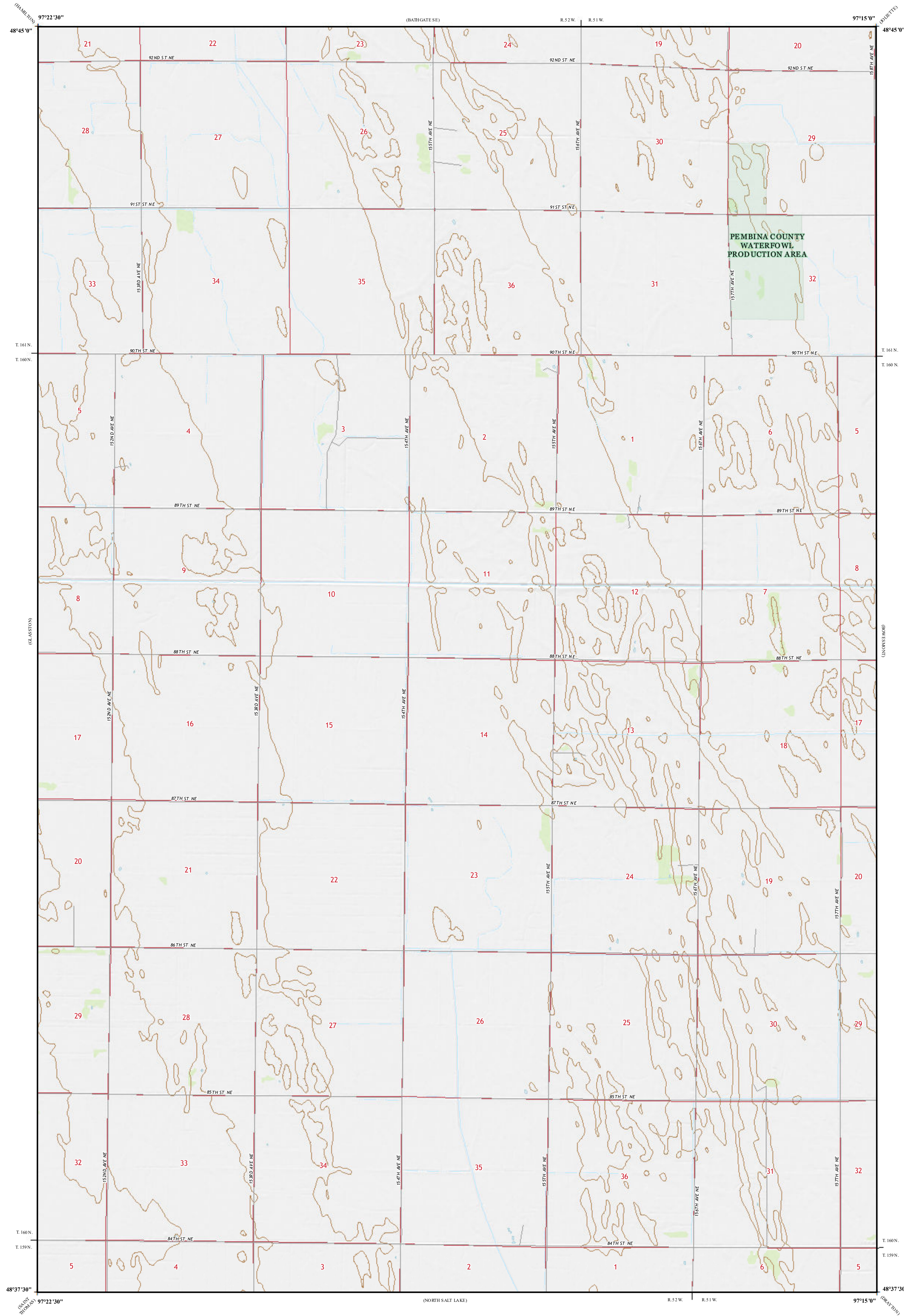
# Areas of Landslides

## Glasston NE Quadrangle, North Dakota

**Benjamin C. York  
&  
Christopher A. Maike**

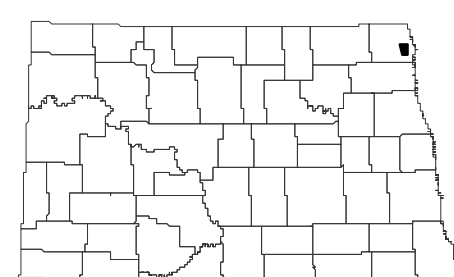

**2024**

Areas of landslides were investigated within this quadrangle based on a review of county historical aerial photography flown in 1962 by the United States Department of Agriculture (USDA). Additional data sources include digital orthophotography from the USDA National Agriculture Imagery Program (NAIP) flown in August 2021 and the North Dakota Geological Survey LiDAR Map Series, which compiles raw data flown in May 2017 from the North Dakota State Water Commission. From this investigation, no landslides were mapped within the quadrangle.

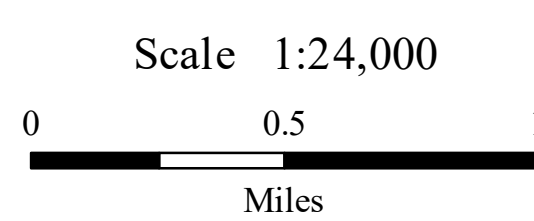


**ROAD CLASSIFICATION**

Expressway		Local Connector	
Secondary Hwy		Local Road	
Ramp		4WD	
	Interstate Route		US Route
	State Route		

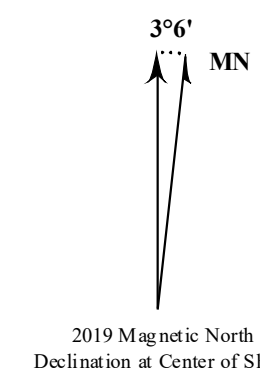


Glasston NE Quadrangle, North Dakota



Lambert Conformal Conic Projection  
North American 1983 Datum  
USGS 7.5 Minute Topo Map

Standard Parallels 48° 37' 30" N, 48° 45' 0" N  
NGVD 1988  
Contour Interval 5 Feet



2019 Magnetic North  
Declination at Center of Sheet