

Areas of Landslides

Benedict SW Quadrangle, North Dakota

Christopher A. Maike
&
Fred J. Anderson

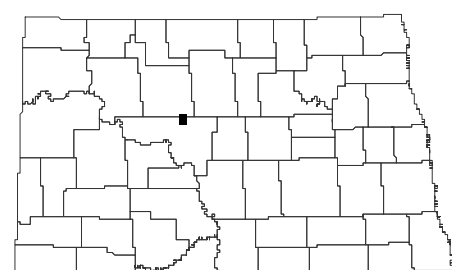

2023

Areas of landslides were investigated within this quadrangle based on a review of county historical aerial photography flown in June 1953 and June 1958 by the United States Department of Agriculture (USDA). Additional data sources include digital orthophotography from the USDA National Agriculture Imagery Program (NAIP) flown in August to October 2021 and the North Dakota Geological Survey LiDAR Map Series, which compiles raw data flown in November 2016 to October 2021 from the North Dakota State Water Commission. From this investigation, no landslides were mapped within the quadrangle.



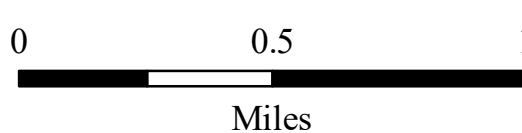
ROAD CLASSIFICATION

- | | | | |
|---------------|------------------|-----------------|----------|
| Expressway | | Local Connector | |
| Secondary Hwy | | Local Road | |
| Ramp | | 4WD | |
| | Interstate Route | | US Route |
| | State Route | | |



Benedict SW Quadrangle, North Dakota

Scale 1:24,000



Miles

Lambert Conformal Conic Projection
North American 1983 Datum
USGS 7.5 Minute Topo Map

Standard Parallels: 47°45'0"N, 47°52'30"N
NGVD 1988
Contour Interval 10 Feet

