

# Areas of Landslides

## Deisem Quadrangle, North Dakota

**Christopher A. Maike  
&  
Levi D. Moxness**

**2023**

Geology Undifferentiated

QUATERNARY SYSTEM

RECENT/PLEISTOCENE

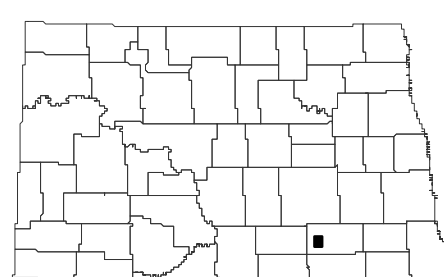

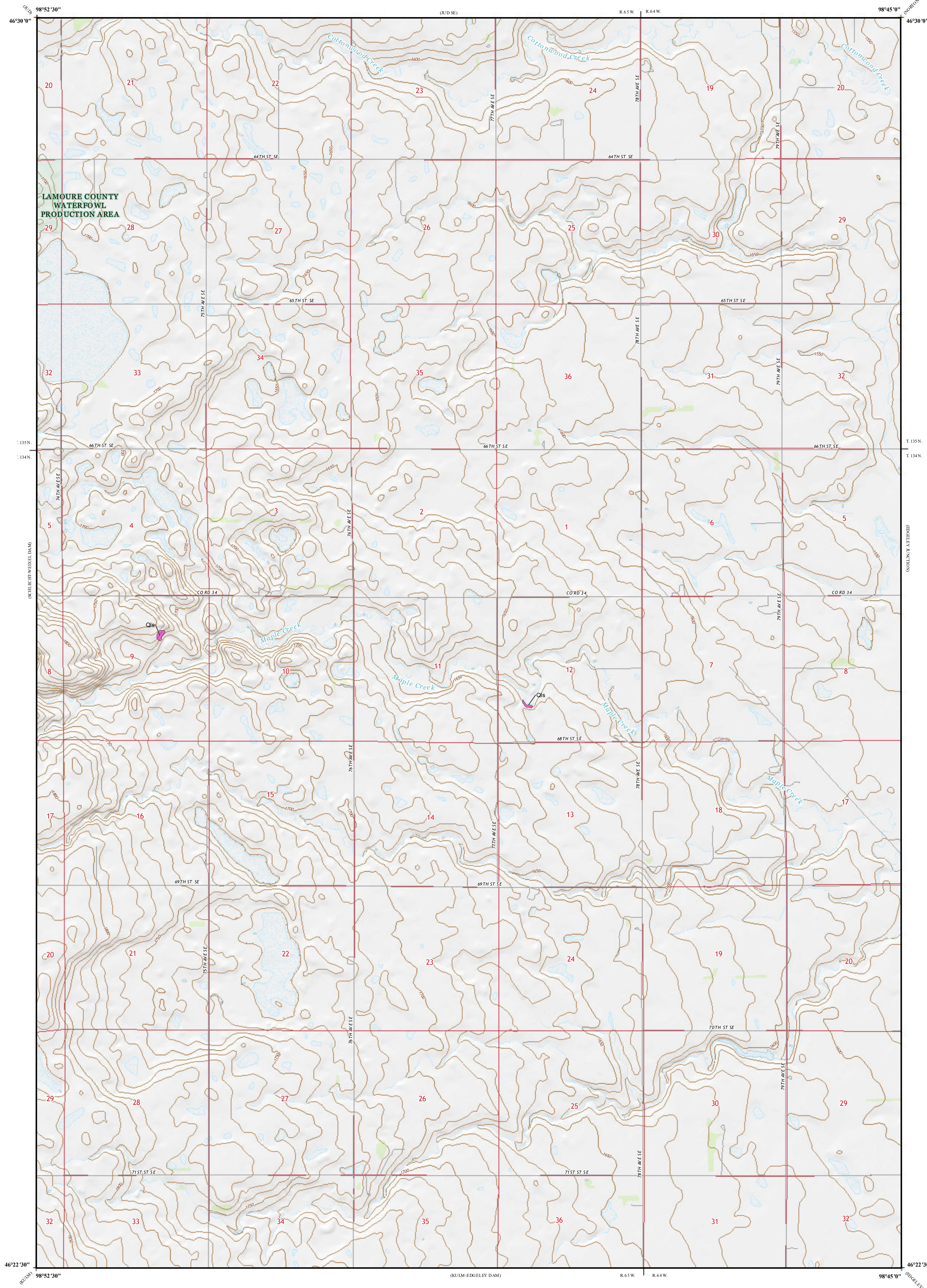
**Qls** Landslide Deposits

A mass of material that has moved downslope. Includes earth flows, slumps, and areas of soil creep.

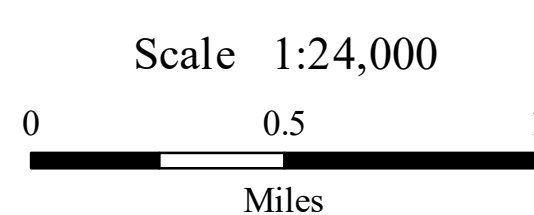
Landslides identified on this quadrangle were mapped from stereo pairs, black and white 1:20,000 scale aerial photographs flown in August 1964 by the United States Department of Agriculture (USDA). Additional data sources include digital orthophotography from the USDA National Agriculture Imagery Program (NAIP) flown in August to October 2021 and the North Dakota Geological Survey LiDAR Map Series, which compiles raw data flown in November 2020 from the North Dakota State Water Commission.

### ROAD CLASSIFICATION

- |                  |                 |             |
|------------------|-----------------|-------------|
| Expressway       | Local Connector |             |
| Secondary Hwy    | Local Road      |             |
| Ramp             | 4WD             |             |
| Interstate Route | US Route        | State Route |



Deisem Quadrangle, North Dakota



Lambert Conformal Conic Projection  
North American 1983 Datum  
USGS 7.5 Minute Topo Map

Standard Parallels: 46°22'30"N, 46°30'0"N  
NGVD 1988  
Contour Interval 10 Feet

