

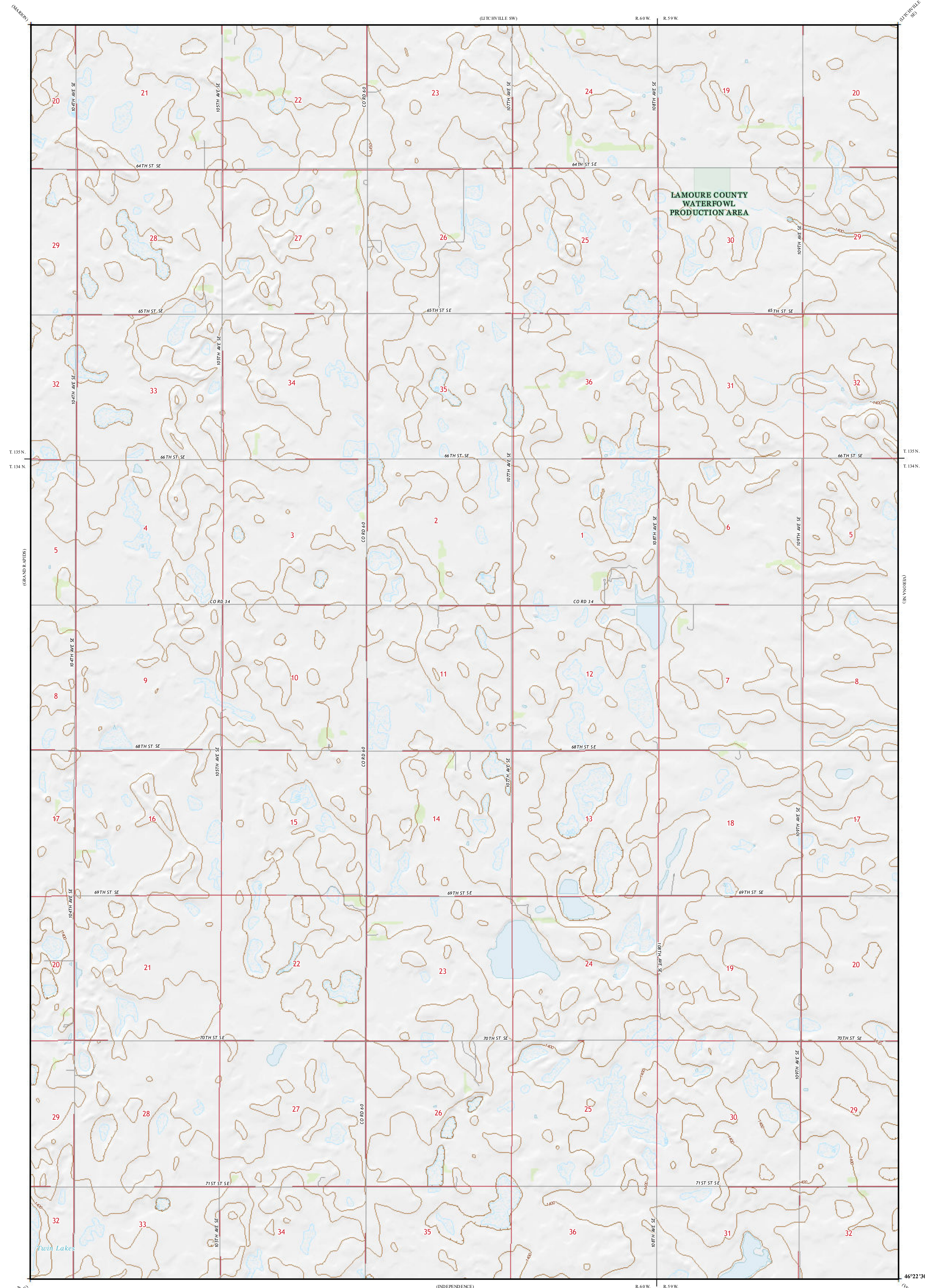
Areas of Landslides

Verona NW Quadrangle, North Dakota

**Benjamin C. York
&
Levi D. Moxness**

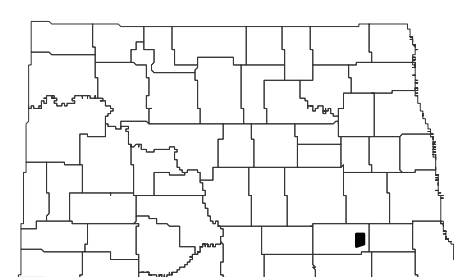

2023

Areas of landslides were investigated within this quadrangle based on a review of county historical aerial photography flown in August 1964 by the United States Department of Agriculture (USDA). Additional data sources include digital orthophotography from the USDA National Agriculture Imagery Program (NAIP) flown in September 2021 and the North Dakota Geological Survey LiDAR Map Series, which compiles raw data flown in November 2020 from the North Dakota State Water Commission. From this investigation, no landslides were mapped within the quadrangle.



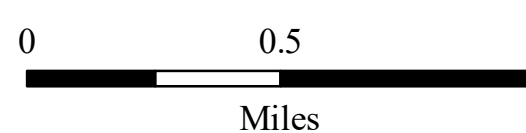
ROAD CLASSIFICATION

- | | | | | | |
|---------------|------------------|-----------------|----------|--|-------------|
| Expressway | | Local Connector | | | |
| Secondary Hwy | | Local Road | | | |
| Ramp | | 4WD | | | |
| | Interstate Route | | US Route | | State Route |



Verona NW Quadrangle, North Dakota

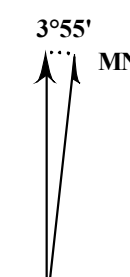
Scale 1:24,000



Miles

Lambert Conformal Conic Projection
North American 1983 Datum
USGS 7.5 Minute Topo Map

Standard Parallels: 46° 22' 30" N, 46° 30' 0" N
NGVD 1988
Contour Interval 10 Feet



2019 Magnetic North
Declination at Center of Sheet