

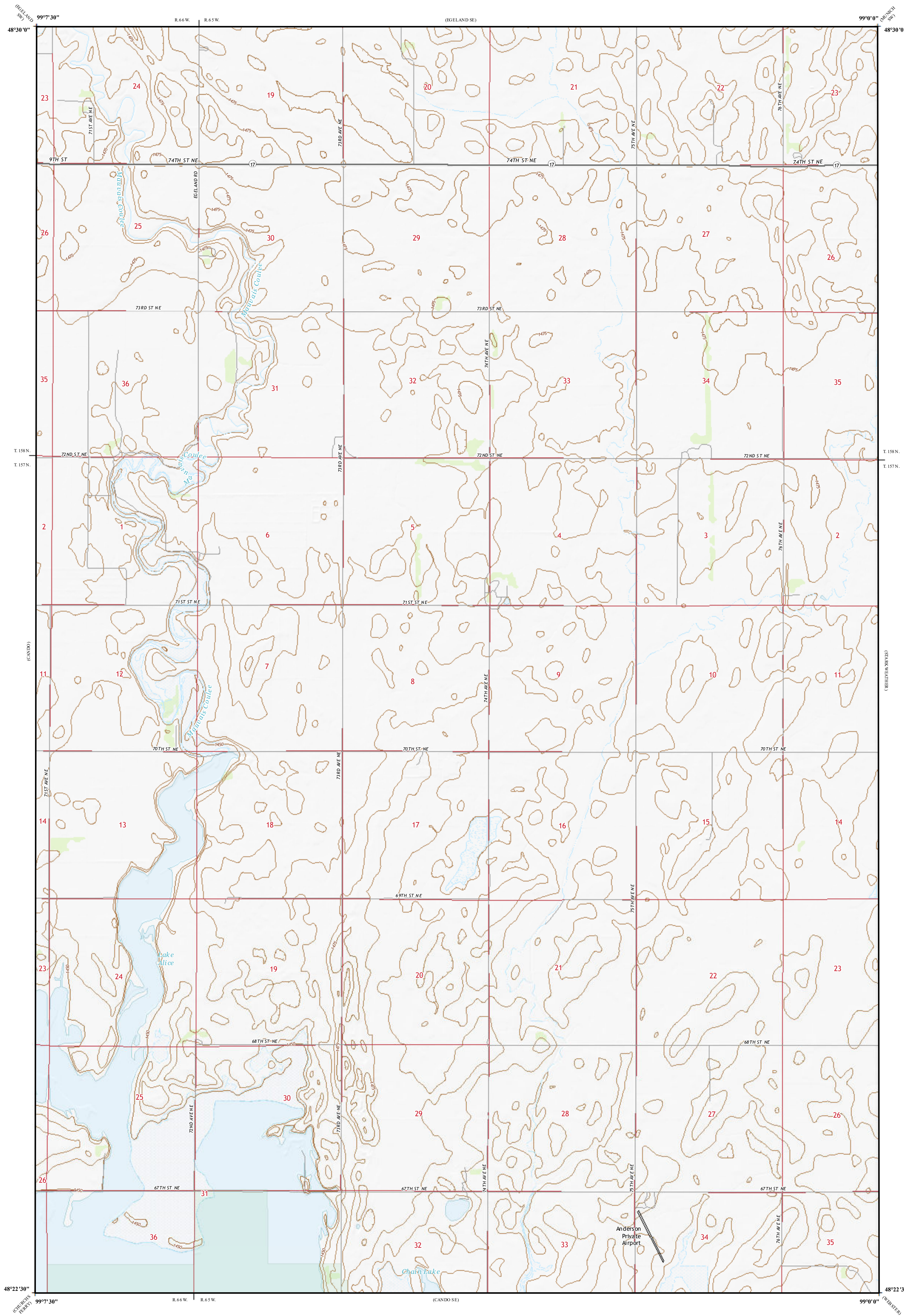
# Areas of Landslides

## Cando NE Quadrangle, North Dakota










Christopher A. Maike

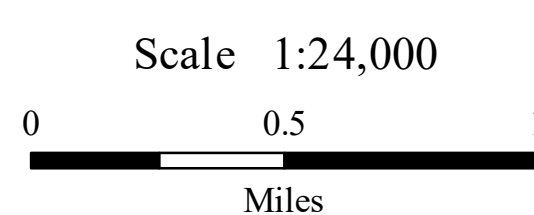
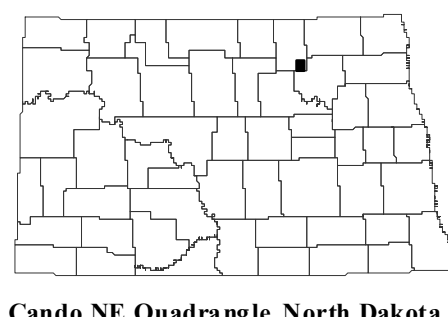

2023

Areas of landslides were investigated within this quadrangle based on a review of county historical aerial photography flown in 1959 by the United States Department of Agriculture (USDA). Additional data sources include digital orthophotography from the USDA National Agriculture Imagery Program (NAIP) flown in October 2021 and the North Dakota Geological Survey LiDAR Map Series, which compiles raw data flown in April 2021 from the North Dakota State Water Commission. From this investigation, no landslides were mapped within the quadrangle.



### ROAD CLASSIFICATION

- Expressway  Local Connector 
- Secondary Hwy  Local Road 
- Ramp  4WD 
-  Interstate Route  US Route  State Route



Lambert Conformal Conic Projection  
North American 1983 Datum  
USGS 7.5 Minute Topo Map

Standard Parallels 48° 22' 30" N, 48° 30' 0" N  
NGVD 1988  
Contour Interval 5 Feet

