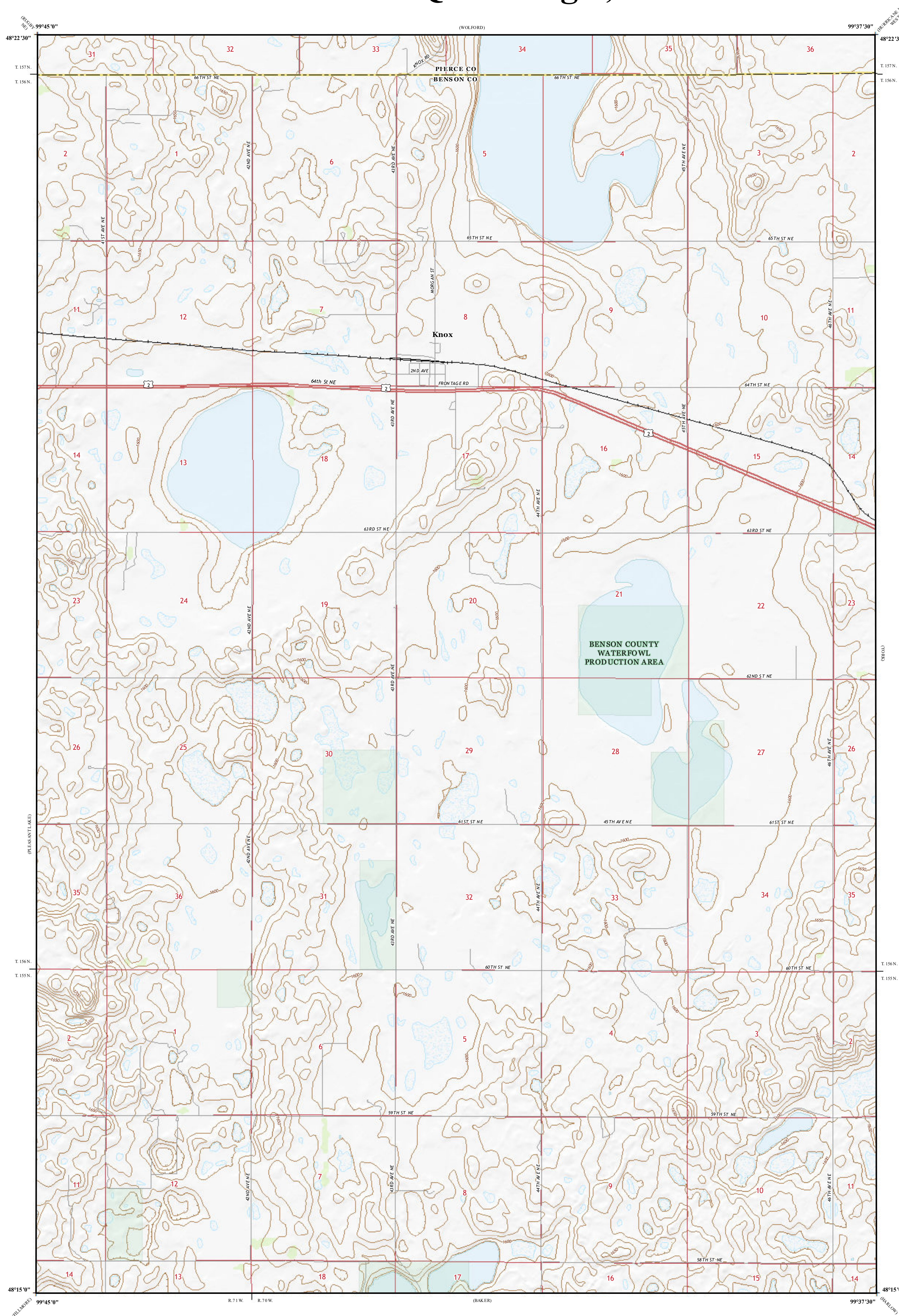


# Areas of Landslides Knox Quadrangle, North Dakota

**Christopher A. Maike**

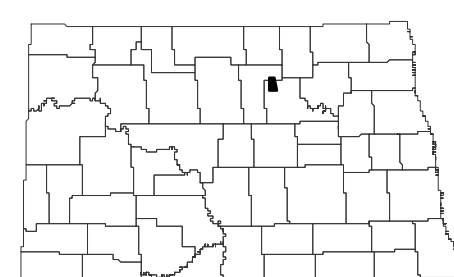

**2023**

Areas of landslides were investigated within this quadrangle based on a review of county historical aerial photography flown in 1959 by the United States Department of Agriculture (USDA). Additional data sources include digital orthophotography from the USDA National Agriculture Imagery Program (NAIP) flown in October 2021 and the North Dakota Geological Survey LiDAR Map Series, which compiles raw data flown in November 2020 from the North Dakota State Water Commission. From this investigation, no landslides were mapped within the quadrangle.



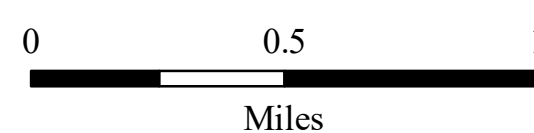
### ROAD CLASSIFICATION

- Expressway ——— Local Connector ———
- Secondary Hwy ——— Local Road ———
- Ramp ——— 4WD ———
- Interstate Route US Route State Route



Knox Quadrangle, North Dakota

Scale 1:24,000



Miles

Lambert Conformal Conic Projection  
North American 1983 Datum  
USGS 7.5 Minute Topo Map

Standard Parallels 48°15'0"N, 48°22'30"N  
NGVD 1988  
Contour Interval 10 Feet

