

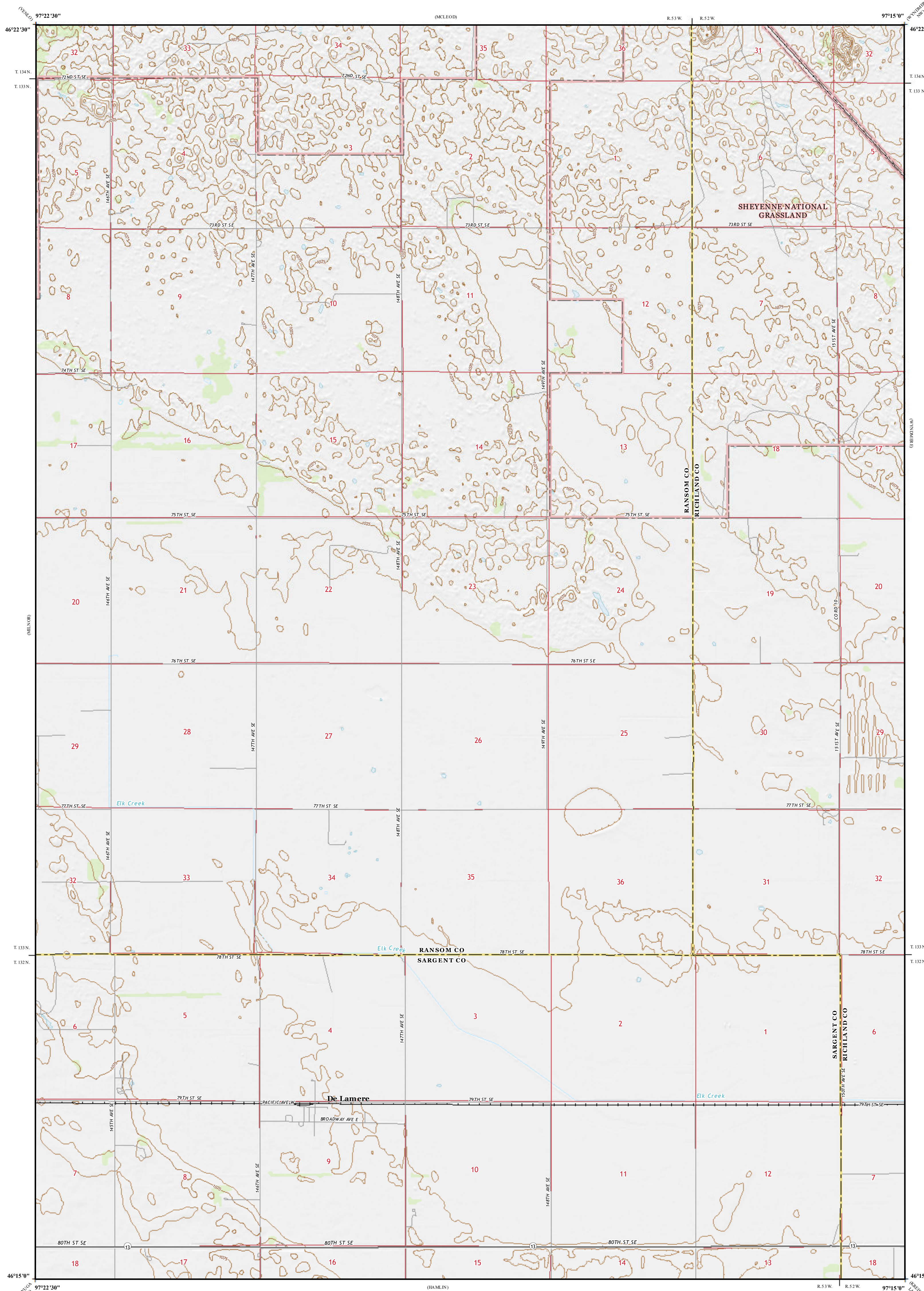
Areas of Landslides

De Lamere Quadrangle, North Dakota

Levi D. Moxness

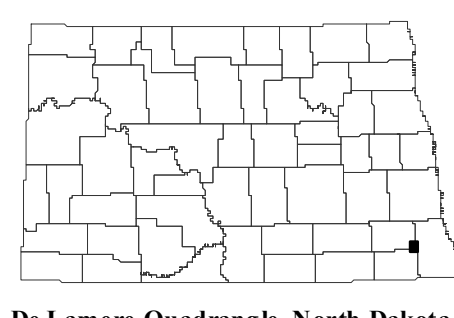

2024

Areas of landslides were investigated within this quadrangle based on a review of county historical aerial photography flown in September 1960 to July 1961 by the United States Department of Agriculture (USDA). Additional data sources include digital orthophotography from the USDA National Agriculture Imagery Program (NAIP) flown in September 2022 and the North Dakota Geological Survey LiDAR Map Series, which compiles raw data flown in June 2019 to November 2020 from the North Dakota State Water Commission. From this investigation, no landslides were mapped within the quadrangle.



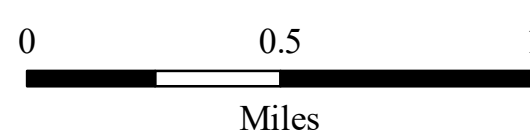
ROAD CLASSIFICATION

- Expressway
- Secondary Hwy
- Ramp
- Interstate Route
- Local Connector
- Local Road
- 4WD
- US Route
- State Route



De Lamere Quadrangle, North Dakota

Scale 1:24,000



Miles

Lambert Conformal Conic Projection
North American 1983 Datum
USGS 7.5 Minute Topo Map

Standard Pairs: 46°15'0"N, 46°22'30"N
NGVD 1988
Contour Interval 5 Feet

