

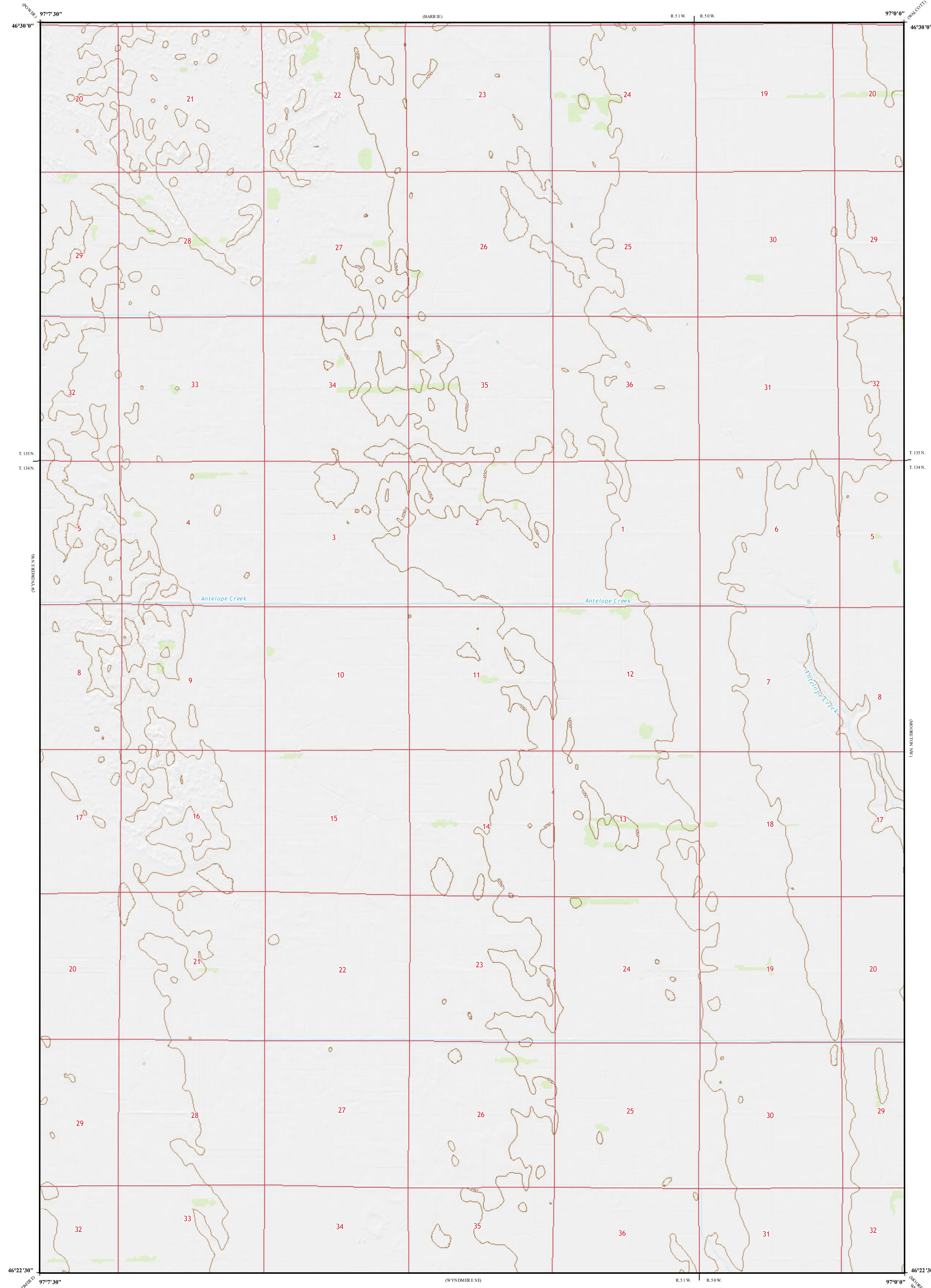
Areas of Landslides

Wyndmere NE Quadrangle, North Dakota

Levi D. Moxness

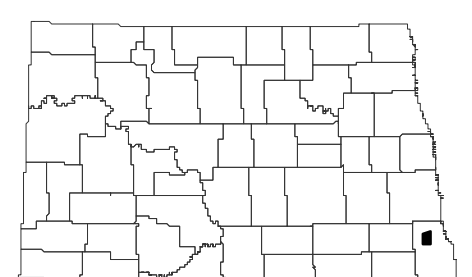

2024

Areas of landslides were investigated within this quadrangle based on a review of county historical aerial photography flown in August to September 1952 by the United States Department of Agriculture (USDA). Additional data sources include digital orthophotography from the USDA National Agriculture Imagery Program (NAIP) flown in September 2022 and the North Dakota Geological Survey LiDAR Map Series, which compiles raw data flown in May to June 2019 from the North Dakota State Water Commission. From this investigation, no landslides were mapped within the quadrangle.

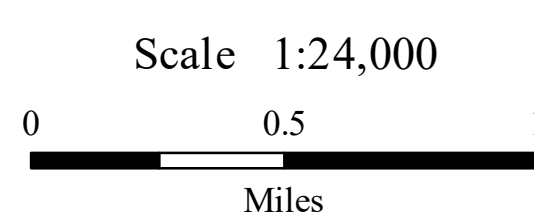


ROAD CLASSIFICATION

- Expressway ——— Local Connector ———
- Secondary Hwy ——— Local Road ———
- Ramp ——— 4WD ———
- Interstate Route US Route State Route



Wyndmere NE Quadrangle, North Dakota



Lambert Conformal Conic Projection
North American 1983 Datum
USGS 7.5 Minute Topo Map

Standard Parallels: 46° 22' 30" N, 46° 30' 0" N
NGVD 1988
Contour Interval: 5 Feet

