

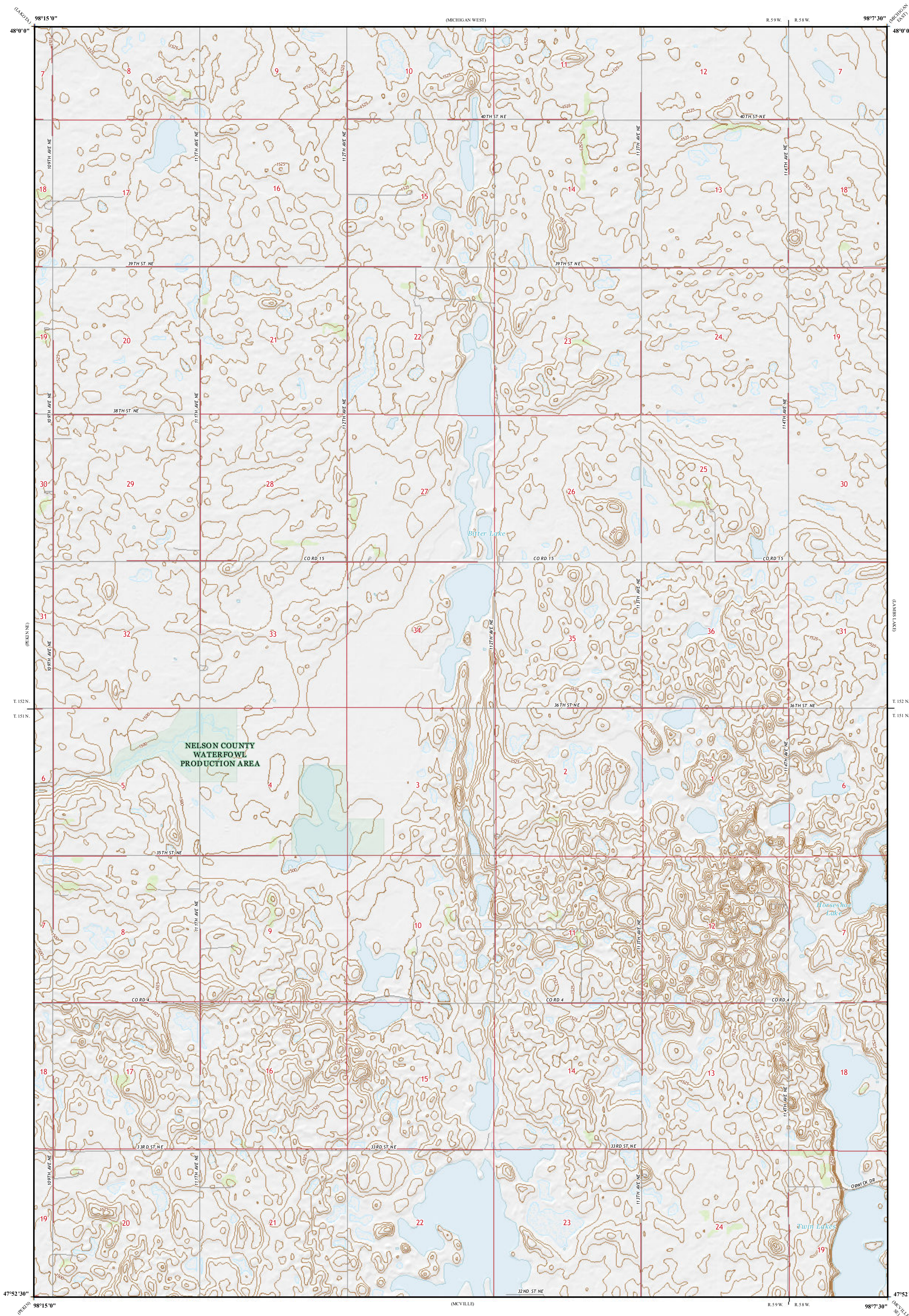
# Areas of Landslides

## Bitter Lake Quadrangle, North Dakota

Christopher A. Maike

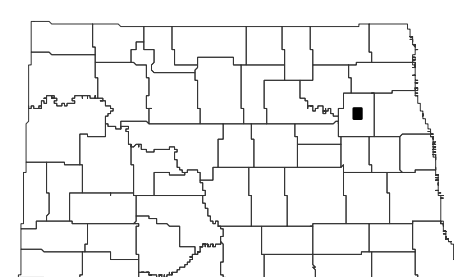

2023

Areas of landslides were investigated within this quadrangle based on a review of county historical aerial photography flown in 1957 by the United States Department of Agriculture (USDA). Additional data sources include digital orthophotography from the USDA National Agriculture Imagery Program (NAIP) flown in October 2021 and the North Dakota Geological Survey LiDAR Map Series, which compiles raw data flown in October 2020 from the North Dakota State Water Commission. From this investigation, no landslides were mapped within the quadrangle.

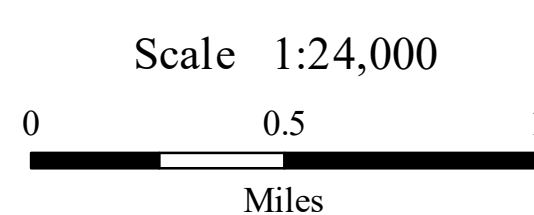


**ROAD CLASSIFICATION**

Expressway	Local Connector	Local Road
Secondary Hwy	Local Road	4WD
Ramp	4WD	State Route
Interstate Route	US Route	State Route



Bitter Lake Quadrangle, North Dakota



Lambert Conformal Conic Projection  
North American 1983 Datum  
USGS 7.5 Minute Topo Map

Standard Parallel: 47°52'30"N, 48°0'0"N  
NGVD 1988  
Contour Interval: 5 Feet

