

Areas of Landslides

Fairmount Quadrangle, North Dakota

**Benjamin C. York
&
Levi D. Moxness**

2022

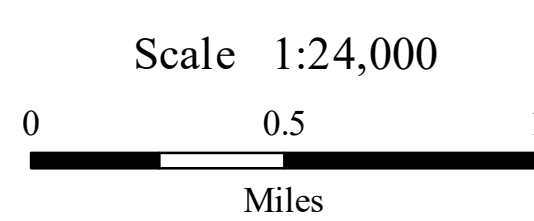
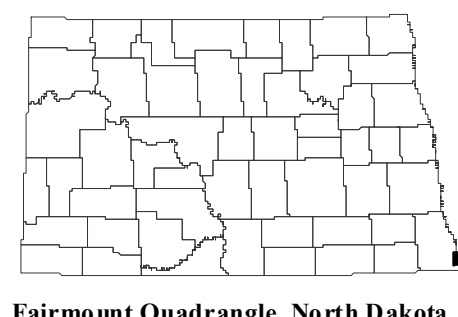

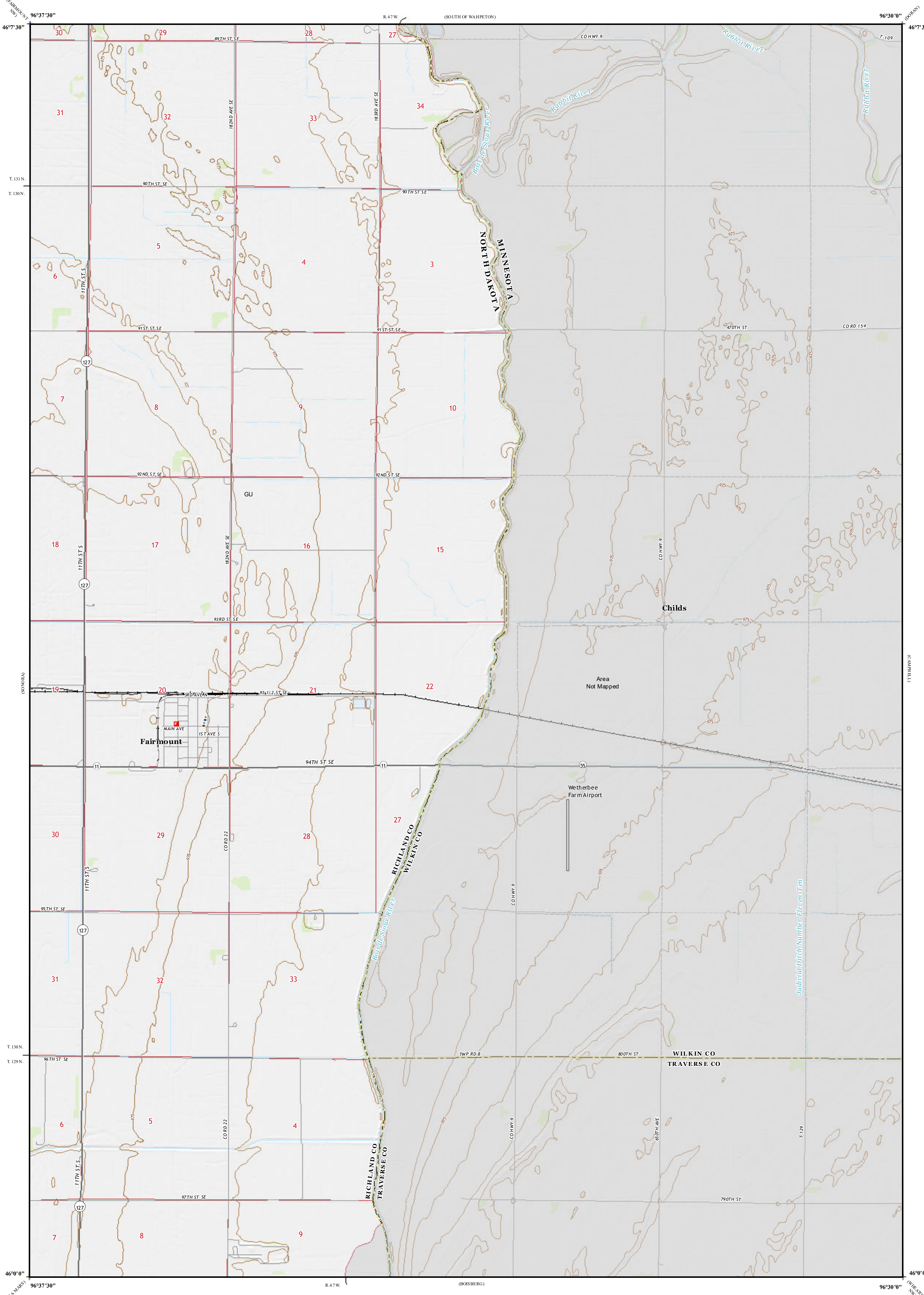
UNIT DESCRIPTIONS

- Geology Undifferentiated
- Area Not Mapped

Areas of landslides were investigated within this quadrangle based on a review of county historical aerial photography flown in August 1952 by the United States Department of Agriculture (USDA). Additional data sources include digital orthophotography from the USDA National Agriculture Imagery Program (NAIP) flown in August 2021 and the North Dakota Geological Survey LiDAR Map Series, which compiles raw data flown in April 2021 from the North Dakota State Water Commission. From this investigation, no landslides were mapped within the quadrangle.

ROAD CLASSIFICATION

- Expressway Local Connector
- Secondary Hwy Local Road
- Ramp 4WD
- Interstate Route US Route State Route



Lambert Conformal Conic Projection
North American 1983 Datum
USGS 7.5 Minute Topo Map

Standard Parallels 46°00'N, 46°30'N
NGVD 1988
Contour Interval 5 Feet

