

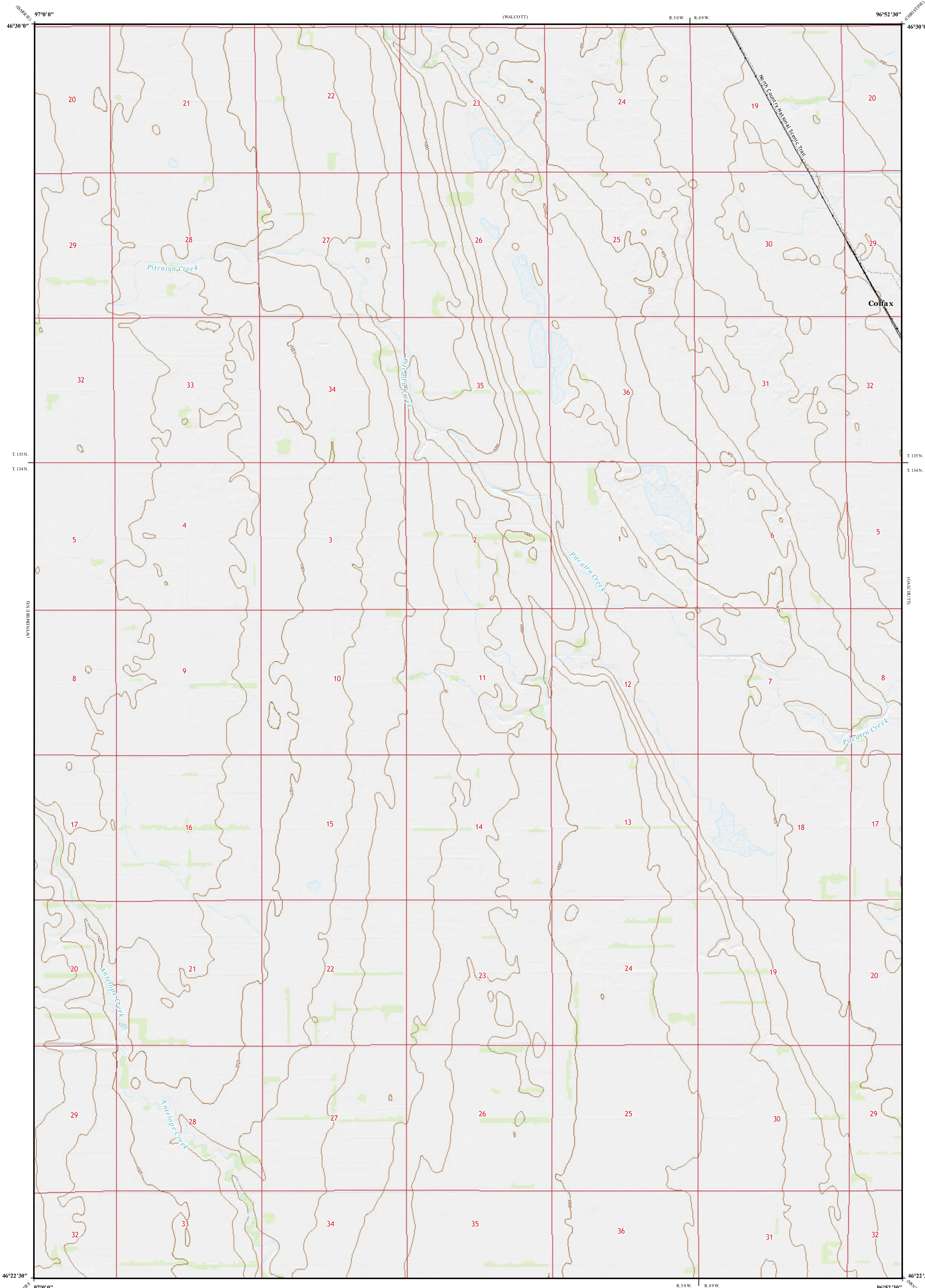
# Areas of Landslides

## Mooreton NW Quadrangle, North Dakota

**Benjamin C. York  
&  
Levi D. Moxness**

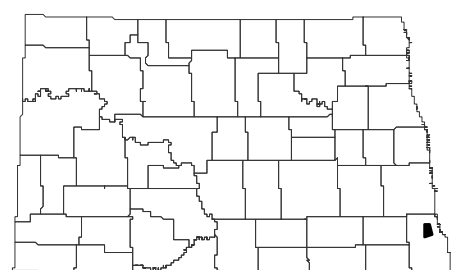

**2023**

Areas of landslides were investigated within this quadrangle based on a review of county historical aerial photography flown in August to September 1952 by the United States Department of Agriculture (USDA). Additional data sources include digital orthophotography from the USDA National Agriculture Imagery Program (NAIP) flown in August 2021 and the North Dakota Geological Survey LiDAR Map Series, which compiles raw data flown in May 2019 from the North Dakota State Water Commission. From this investigation, no landslides were mapped within the quadrangle.

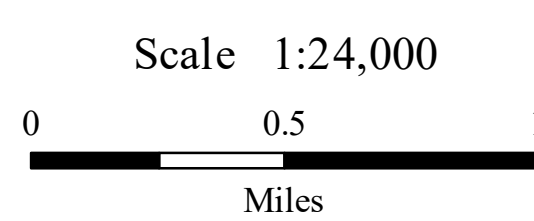


**ROAD CLASSIFICATION**

Expressway	Local Connector	
Secondary Hwy	Local Road	
Ramp	4WD	
Interstate Route	US Route	State Route



Mooreton NW Quadrangle, North Dakota



Lambert Conformal Conic Projection  
North American 1983 Datum  
USGS 7.5 Minute Topo Map

Standard Parallels: 46° 22' 30" N, 46° 30' 0" N  
NGVD 1988  
Contour Interval 5 Feet

