LANDSLIDE AREAS IN SHERIDAN COUNTY, NORTH DAKOTA

Christopher A. Maike

2024

LANDSLIDES IN SHERIDAN COUNTY

Sheridan County is located within the heart of the Missouri Coteau, also referred to as the Prairie Pothole Region. The geology is dominated by collapsed glacial terrain consisting of gentle slopes that present very-little risk to landslides or slope failures. There are however several landslides found within the McClusky canal, which are slumps along the canal walls. Outside of the canal, there are very few landslides in the county. Only a few, relatively small, localized landslides were identified.

EXPLANATION

Qlsa **Areas of Recently Active Landslides**
Landslide areas showing movement between 2008 and 2020.

Qls **Landslide Deposits**
A mass of material that has moved downslope. Includes earth flows, slumps, and areas of soil creep.

A Abandoned Mine Lands (AML) location data maintained by the North Dakota Public Service Commission's Abandoned Mine Lands Program.

Scale: 1:125,000

0 1.5 3 4.5 6
Miles
0 1.5 3 4.5 6
Kilometers

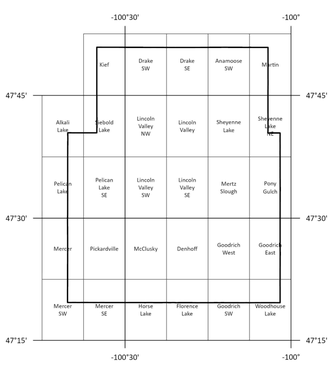

Index to 1:24,000 Quadrangles

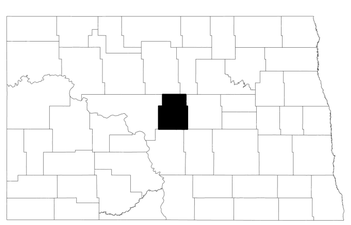

SHERIDAN COUNTY, NORTH DAKOTA

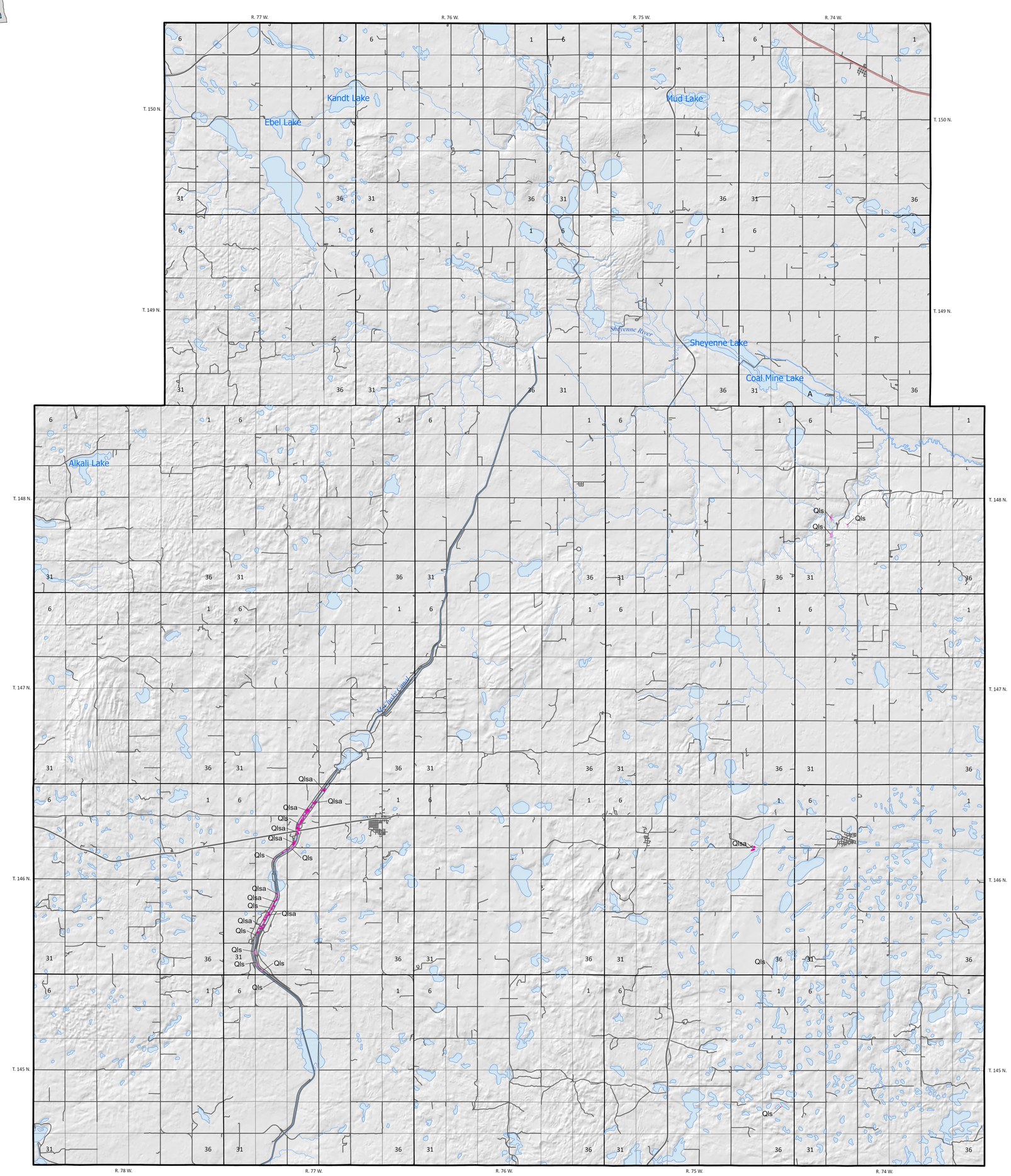

Cartographic Compilation: Navin Thapa