

Surface Geology

Big Woods Quadrangle, North Dakota

Lorraine A. Manz

Kenneth L. Harris

2015

QUATERNARY

HOLOCENE

OAHE FORMATION

Sand, silt, clay, gravel, and organic debris; all postglacial sediment deposited on the landscape; includes river sediment, windblown sediment, lake sediment, and slopewash.

Hor Alluvium And Overbank Sediment

Sand, silt, clay and disseminated organic debris; obscurely bedded; dark colored; in many places associated with sand and gravel of older river-channel sediment; commonly more than three feet (1 meter) thick.

Hop Pond and slough sediment

Organic debris, clay, and silt; obscurely bedded; dark colored; generally more than three feet (1 meter) thick; deposited in poorly drained depressions in the landscape.

No Data

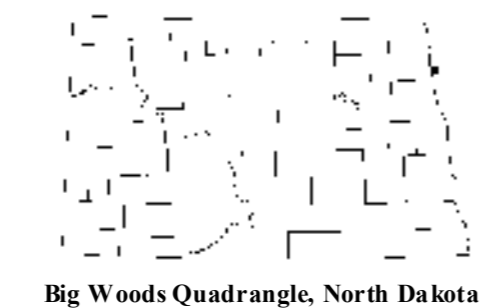
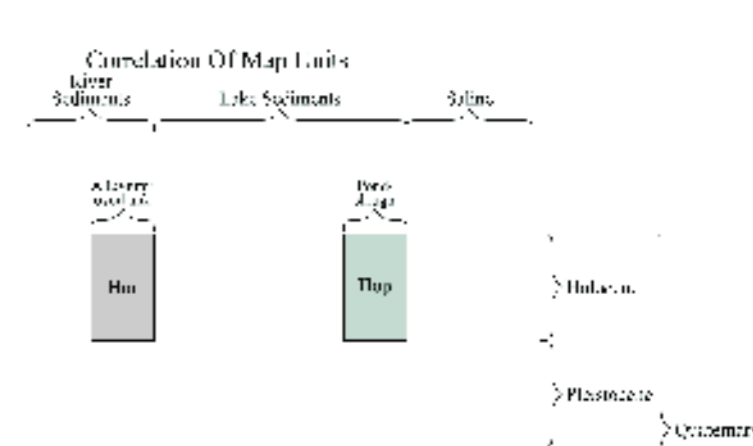
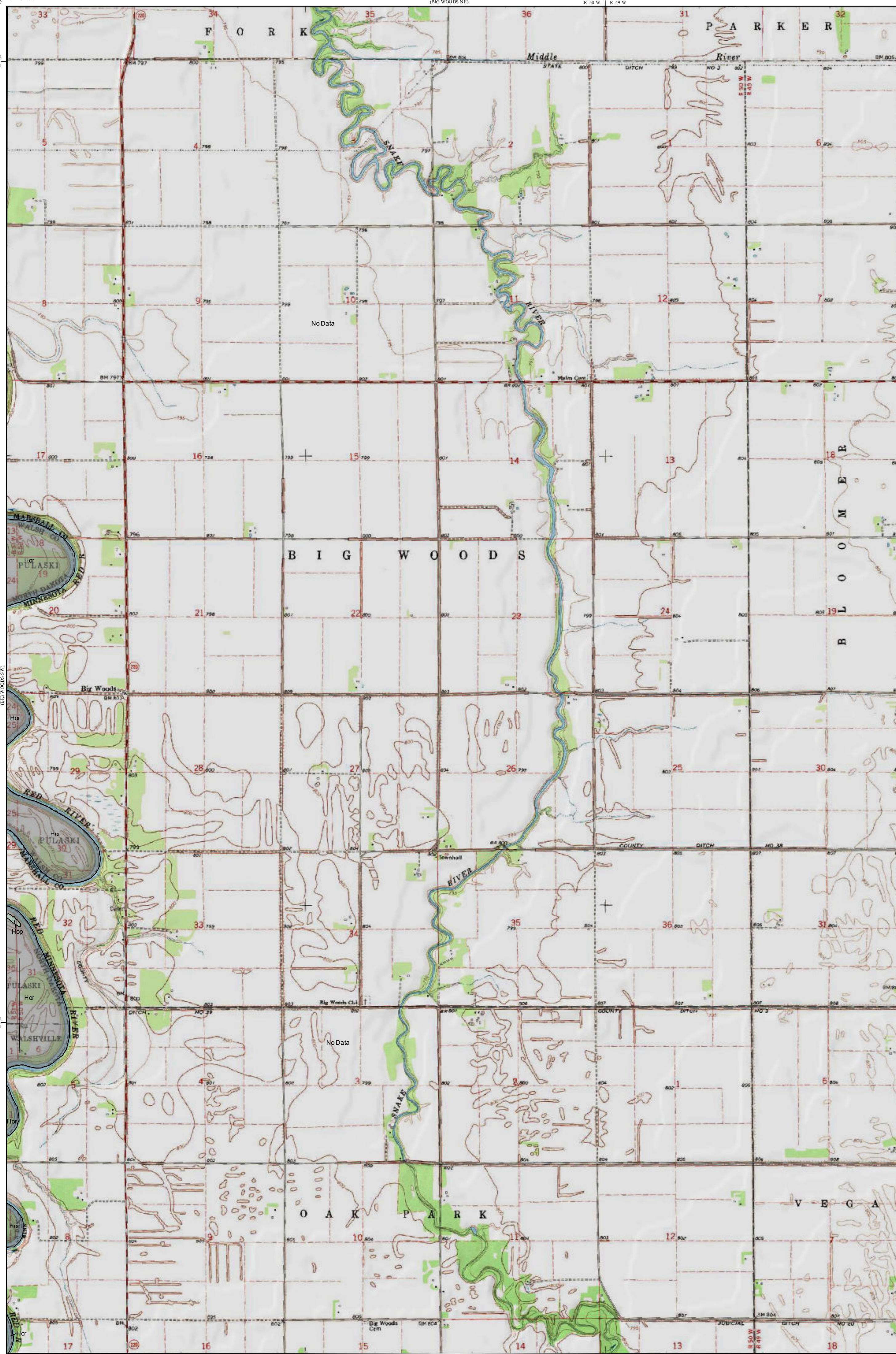
Geologic Symbols

— Geologic contact

Other Features

— Paved Road

- - - Gravel Road



Big Woods Quadrangle, North Dakota

