

Surface Geology

Oakdale Quadrangle, North Dakota

Edward C. Murphy

2004

UNIT DESCRIPTIONS

QUATERNARY SYSTEM

RECENT

OAHE FORMATION

Qal Alluvium
Brownish gray to black sand, silt, clay, and lenses of gravel; floodplain deposits (typically less than 30 feet thick) along recent drainages. Not differentiated where it overlies Qac.

PLEISTOCENE

COLEHARBOR GROUP

Qac Proglacial Channels
Generally contain 50 to 200 feet of sand and gravel, silt, clay, and till (meltwater-channel fill). Overlain by Recent alluvium (Qal) of variable thickness. This map unit was created to distinguish between these very thick channel deposits and the moderate to thin deposits mapped as Qal.

Qat Terrace Deposits
Five- to 20-foot-thick layers of sand and gravel (consisting primarily of silcrete, chert, flint, agate, petrified wood, siltstone) found beneath flat to gently undulating slopes adjacent to many of the major creeks and rivers.

Qg Sand and Gravel Deposits
Layers of sand and gravel found in two primary deposits, as glacial outwash draping over pre-existing topography or as sand and gravel derived primarily from Arikaree and Golden Valley strata, capping narrow, sinuous ridges.

Qp Pediment Deposits
Slopes inclined away from the Killdeer Mountains, capped with layers of gravel consisting primarily of carbonate and chert cobbles and gravel.

TERTIARY SYSTEM

EOCENE-PALEOCENE

Tgv GOLDEN VALLEY FORMATION
Camels Butte Member:
Alternating beds of yellowish brown to brown, micaceous sandstone, siltstone, mudstone, claystone, and lignite.
Bear Den Member:
Brightly colored, kaolinic claystone, mudstone, and sandstone typically overlain by a thin siliceous bed (silcrete) or lignite.

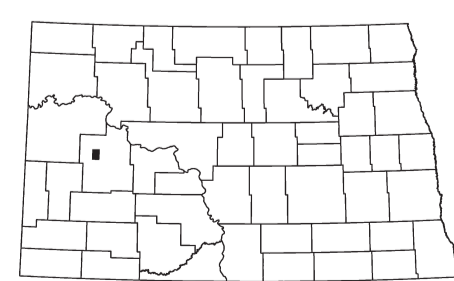
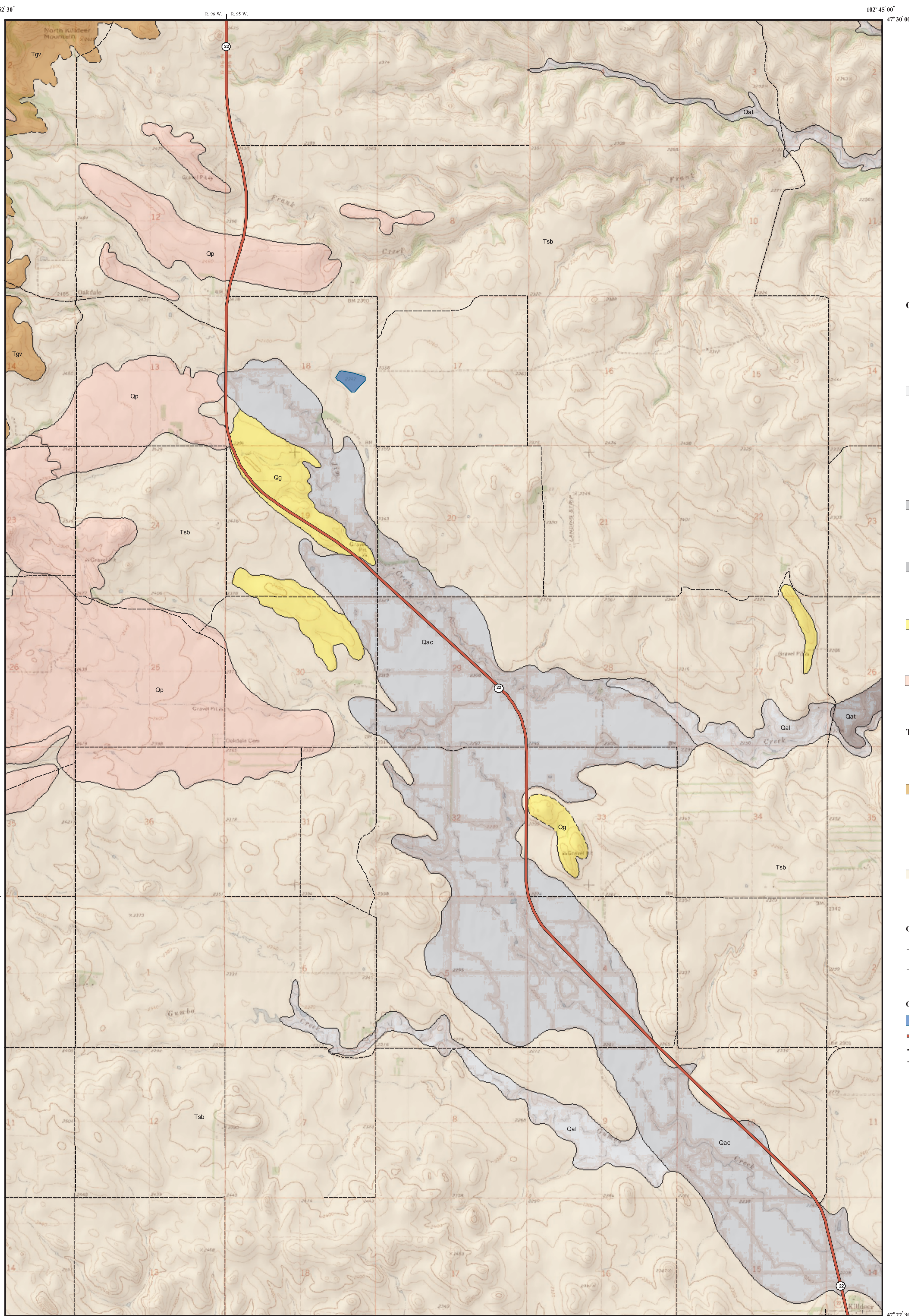
Tsb SENTINEL BUTTE FORMATION
Alternating beds of grayish brown to gray sandstone, siltstone, mudstone, claystone, and lignite.

Geologic Symbols

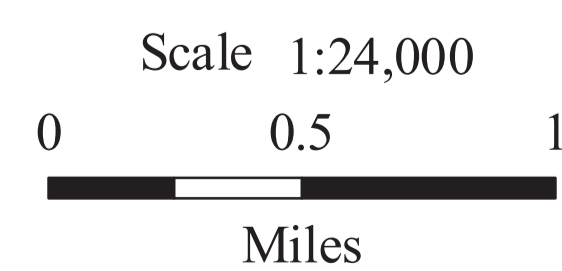
- Known contact between two geologic units.
- - - Approximate contact between two geologic units.

Other Features


- Water
- State Highway
- Paved Road
- Unpaved Road



Oakdale Quadrangle, North Dakota



Lambert Conformal Conic Projection
Standard Parallels 47° 22' 30" and 47° 30' 00"



This geologic map was funded in part by the USGS National Cooperative Geologic Mapping Program.