

BEFORE THE INDUSTRIAL COMMISSION
OF THE STATE OF NORTH DAKOTA

CASE NO. 6652
ORDER NO. 7751

IN THE MATTER OF A HEARING
CALLED ON A MOTION OF THE
COMMISSION TO CONSIDER THE
APPLICATION OF SAMEDAN OIL
CORPORATION FOR AN ORDER
ALLOWING THE JOHNSON #2-4 WELL TO
BE COMPLETED IN AND PRODUCE FROM
THE SADLER-MADISON POOL AT A
LOCATION APPROXIMATELY 582 FEET
FROM THE SOUTH LINE AND 413 FEET
FROM THE WEST LINE OF SECTION 4,
T.161N., R.95W., DIVIDE COUNTY,
NORTH DAKOTA, OR FOR SUCH OTHER
AND FURTHER RELIEF AS THE
COMMISSION DEEMS APPROPRIATE.

ORDER OF THE COMMISSION

BY THE COMMISSION:

Pursuant to legal notice this cause came on for hearing at 9:00 a.m. on the 22nd day of January, 1997, in Bismarck, North Dakota, before an examiner appointed by the Industrial Commission of North Dakota, hereinafter referred to as the "Commission."

NOW, on this 10th day of February, 1997, the Commission, a quorum being present, having considered the testimony adduced and the exhibits received at said hearing, and being fully advised in the premises,

FINDS:

(1) That due public notice having been given as required by law, the Commission has jurisdiction of this cause and the subject matter thereof.

(2) Applicant is the owner of an oil and gas leasehold estate in the SW/4 of Section 4, Township 161 North, Range 95 West, Divide County, North Dakota.

(3) Said tract of land is within the boundaries of the Sadler Field, and forms a spacing unit for the Madison Pool, and the spacing for such pool established by Commission Order No. 4915 requires wells to be located 500 feet from a spacing unit boundary nor closer than 1650 feet to a well permitted to or producing from the pool.

(4) The applicant is desirous of performing a recompletion on its Johnson #2-4 well on said spacing unit located approximately 582 feet from

the south line and 413 feet from the west line of Section 4, Township 161 North, Range 95 West, Divide County, North Dakota, and 1166 feet from a well producing from the same formation in Section 5.

(5) This proposed recompletion into the Madison Pool will recover oil that might not otherwise be produced. The drilling of a new well at a proper location would cause economic waste and would be an unnecessary well.

(6) Testimony presented indicated that the Johnson #2-4 well is a salvage operation.

(7) There were no objections to this application.

(8) In order to prevent waste, and to protect correlative rights this application should be granted.

IT IS THEREFORE ORDERED:

(1) The applicant, its assigns and successors, is hereby permitted to recomplete a well located approximately 582 feet from the south line and 413 feet from the west line of Section 4, Township 161 North, Range 95 West, Divide County, North Dakota, as an exception to the spacing requirements in the Madison Pool, set forth in Section 43-02-03-18 NDAC.

(2) The well permitted in (1) above shall not produce more than its fair and equitable share of oil and/or gas in the reservoir.

(3) This order shall remain in full force and effect until further order of the Commission.

Dated this 10th day of February, 1997.

INDUSTRIAL COMMISSION
STATE OF NORTH DAKOTA

/s/ Edward T. Schafer, Governor

/s/ Heidi Heitkamp, Attorney General

/s/ Roger Johnson, Commissioner of Agriculture

STATE OF NORTH DAKOTA)
)
COUNTY OF BURLEIGH)
)

AFFIDAVIT OF MAILING

I, Donna Bauer, being duly sworn upon oath, depose and say: That on the 18th day of February 1997, I enclosed in separate envelopes true and correct copies of the attached Order No. 7751 of the North Dakota Industrial Commission, and deposited the same with the United States Postal Service in Bismarck, North Dakota, with postage thereon fully paid, directed to the following persons by the Industrial Commission in Case No. 6652 :

John Morrison
Fleck, Mather & Strutz Ltd.
P. O. Box 2798
Bismarck, ND 58502

Lawrence Bender
Pearce & Durick
P. O. Box 400
Bismarck, ND 58502

Steve Schmitz
Samedan Oil Corp.
1050 17th Street
Suite 1100
Denver, CO 80265

Frank Senz
Samedan Oil Corp.
1050 17th Street
Suite 1100
Denver, CO 80265

John Long
Samedan Oil Corp.
1050 17th Street
Suite 1100
Denver, CO 80265

Melissa Hauer
Attorney at Law
220 N. 4th Street
Bismarck, ND 58501


Donna Bauer
Donna Bauer
Oil & Gas Division

On this 18th day of February, 1997, before me personally appeared Donna Bauer to me known as the person described in and who executed the foregoing instrument and acknowledged that she executed the same as her free act and deed.

Margaret Rife
Notary Public

State of North Dakota County of Burleigh
My Commission expires 9-21-99

6652



BEFORE THE INDUSTRIAL COMMISSION
OF THE STATE OF NORTH DAKOTA

1
2
3
4
5
6
7
8
9
10
11
12
13
14
15
16
17
18
19
20
21
22
23
24
25
26
27
28

IN THE MATTER OF THE APPLICATION)
OF SAMEDAN OIL CORPORATION FOR AN)
ORDER OF THE COMMISSION ALLOWING)
THE JOHNSON #2-4 WELL TO BE)
COMPLETED IN AND PRODUCE FROM THE)
SADLER-MADISON POOL AT A LOCATION)
APPROXIMATELY 582 FEET FROM THE)
SOUTH LINE AND 413 FEET FROM THE)
WEST LINE OF SECTION 4, TOWNSHIP)
161 NORTH, RANGE 95 WEST, DIVIDE)
COUNTY, NORTH DAKOTA, OR FOR SUCH)
OTHER AND FURTHER RELIEF AS THE)
COMMISSION DEEMS APPROPRIATE.)

APPLICATION

COMES NOW the applicant, Samedan Oil Corporation, and respectfully alleges as follows:

1. That it is the owner of an interest in the oil and gas leasehold estate underlying the SW $\frac{1}{4}$ of Section 4, Township 161 North, Range 95 West, Divide County, North Dakota and is the operator of the Johnson #2-4 well, drilled at a surface location 600 feet from the south line and 500 feet from the west line of said section 4. Applicant desires to perforate the Madison formation in such well at a location approximately 582 feet from the south line and 413 feet from the west line of said section 4, and has previously filed an application seeking to do so as the second well in the 160-acre Madison spacing unit.

2. Said well constitutes an exception location in the Madison pool due to its proximity to the west line of the SW $\frac{1}{4}$.

3. In applicant's opinion, allowing such well to be completed in and produce from the Madison formation will protect correlative rights, prevent waste, and result in the greatest ultimate recovery of oil and gas.


1 4. A copy of the this application and the plat attached
2 hereto has been sent by certified mail, return receipt requested,
3 to the following:

4 Leslie and Marilee Nelson
5 P.O.Box "L"
6 Crosby, ND 58730

7 WHEREFORE, applicant respectfully requests that this matter be
8 set for hearing at the regularly scheduled hearings in January,
9 1997, and that thereafter the Commission enter its order granting
10 the relief requested.


11 Dated this 16th day of December, 1996.

12 FLECK, MATHER & STRUTZ, LTD.
13 Attorneys for the Applicant
14 Suite 600, 400 East Broadway
15 P.O. Box 2798
16 Bismarck, ND 58502

17 BY: 
18 JOHN W. MORRISON

19 STATE OF NORTH DAKOTA)
20) ss.
21 COUNTY OF BURLEIGH)

22 John W. Morrison, being first duly sworn on oath, deposes and
23 says that he is the attorney for the applicant herein named, that
24 he has read the above and foregoing application, knows the contents
25 thereof, and that the same is true to the best of this affiant's
26 knowledge, information and belief.

27 
28 JOHN W. MORRISON

29 Subscribed and sworn to before me this 16th day of
30 December, 1996.

1
2
3
4
5
6
7
8
9
10
11
12
13
14
15
16
17
18
19
20
21
22
23
24
25
26
27
28

(SEAL)

Beth Wald
, Notary Public
Burleigh County, North Dakota
My Commission Expires: ~~04/19/01~~

BETH WALD
Notary Public Burleigh Co., ND
My Commission Expires Nov. 28, 2002

R 95 W

T
16
N

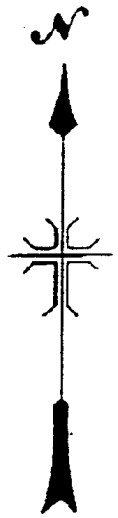
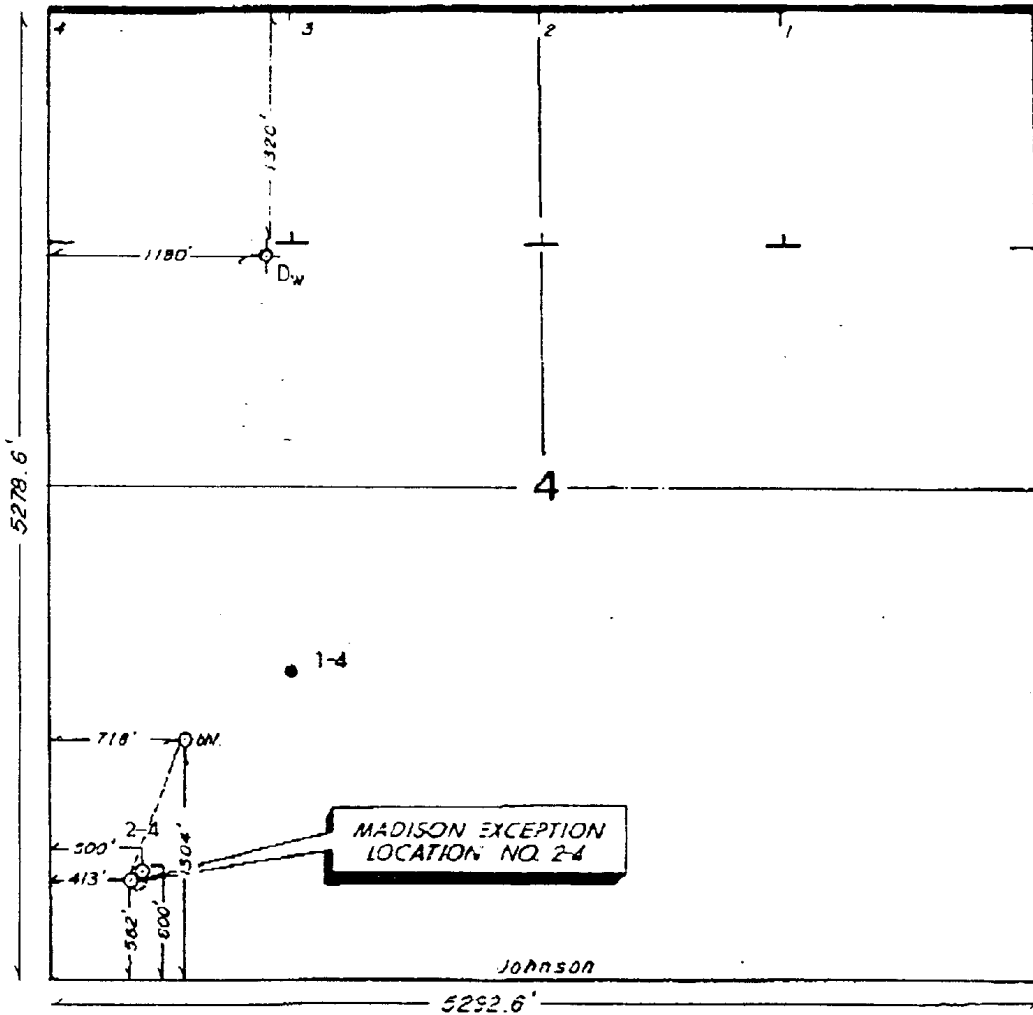


EXHIBIT #

CASE #

FILE #

SAMEDAN OIL CORPORATION 1050 17th Street, Suite 1120 Denver, Colorado 80202 (303) 534-1033 FAX (303) 534-1103	
CAMP DAVIS DIVIDE COUNTY, N. DAKOTA	
EXCEPTION LOCATION PLAT	
500' 0 500' 	
by S. Schmitz	11/27/96

Notice of publication

**NORTH DAKOTA
INDUSTRIAL COMMISSION
BISMARCK, NORTH
DAKOTA**

The State of North Dakota by its Industrial Commission hereby gives notice pursuant to law and the rules and regulations of said Commission promulgated thereunder of the following public hearing to be held at 10 a.m. on [redacted] at the Blewett Inn, Exit 159 & I-94, Bismarck, North Dakota. For the purpose of this hearing, the Commission, any member thereof acting as a hearing officer, or an Examiner appointed by the Commission will receive testimony and exhibits.

ATTENTION PERSONS WITH DISABILITIES: If you plan to attend this hearing and will need special accommodations or assistance relating to a disability, please contact the North Dakota Industrial Commission at 3328-3722 by January 8, 1997.

STATE OF NORTH DAKOTA TO: All named parties and persons claiming any right, title, interest, or claim in the following cases and matters to the public. **CASE NO. 12-24** ON A MOTION OF THE COMMISSION TO CONSIDER

THE APPLICATION OF SAMEDAN OIL CORPORATION FOR AN ORDER ALLOWING HYDROCARBONS PRODUCED FROM THE SADLER-MADISON AND SADLER-BAKKEN POOLS TO BE COMMINGLED IN THE WELL BORE OF THE JOHNSON #2-4 WELL, LOCATED IN THE SW/4 OF SECTION 4, T.161N., R.95W., DIVIDE COUNTY, NORTH DAKOTA. [redacted]

ON A MOTION OF THE COMMISSION TO CONSIDER THE APPLICATION OF SAMEDAN OIL CORPORATION FOR AN ORDER ALLOWING THE JOHNSON #2-4 WELL TO BE COMPLETED IN AND PRODUCE FROM THE SADLER-MADISON POOL AT A LOCATION APPROXIMATELY 582 FEET FROM THE SOUTH LINE AND 413 FEET FROM THE WEST LINE OF SECTION 4, T.161N., R.95 W., DIVIDE COUNTY, NORTH DAKOTA, OR FOR SUCH OTHER AND FURTHER RELIEF AS THE COMMISSION DEEMS APPROPRIATE.

Signed by,
Edward T. Schafer, Governor
Chairman
ND Industrial Commission
(12-24)

OK

Affidavit of Publication

State of North Dakota, County of Divide, ss:

I, Steven J. Andrist, being first duly sworn, on my oath, say that I am the publisher of The Journal, a weekly newspaper of general circulation and official newspaper of Divide County, State of North Dakota, published in the city of Crosby, ND, and that the advertisement headed

Notice of publication

a printed copy of which is here attached, was published in The Journal on the following dates:

_____	_____	Lines @ _____	= \$ _____
_____	_____	Lines @ _____	= \$ _____
_____	_____	Lines @ _____	= \$ _____
December 24, 1996	10 1/2	Column Inches @ 3.90	= \$ 40.95
_____	_____	Column Inches @ _____	= \$ _____
_____	_____	Column Inches @ _____	= \$ _____

Notary/Affidavit Fee \$ _____

Total Charge \$ 40.95

Signed Steven J. Andrist
Steven J. Andrist, Publisher

Subscribed and sworn to before me December 30, 1996

Donna Molander
Donna Molander
Notary Public, State of North Dakota
My Commission Expires December 14, 2000

NOTICE OF PUBLICATION
NORTH DAKOTA
INDUSTRIAL COMMISSION
BISMARCK, NORTH DAKOTA

The State of North Dakota by its Industrial Commission hereby gives notice pursuant to law and the rules and regulations of said Commission promulgated thereunder of the following public hearing to be held at 9:00 a.m. on ~~Monday~~ Tuesday, ~~February 10, 1997~~ February 11, 1997, at the Doublewood Inn, Exit 157, Bismarck, North Dakota.

For the purpose of this hearing, the Commission, any member thereof acting as Examiner, or an Examiner appointed by the Commission will receive testimony and exhibits.

ATTENTION PERSONS WITH DISABILITIES: If you plan to attend the hearing and will need special facilities or assistance relating to a disability, please contact the North Dakota Industrial Commission at 701-328-3722 by January 8, 1997.

STATE OF NORTH DAKOTA TO:

All named parties and persons having any right, title, interest, or claim in the following cases and notices to the public. CASE NO. 6642: ON A MOTION OF THE COMMISSION TO CONSIDER THE PROPER SPACING FOR THE DEVELOPMENT OF THE DUCK CREEK-LODGEPOLE POOL, STARK

COUNTY, NORTH DAKOTA, REDEFINE THE LIMITS OF THE FIELD, AND ENACT SUCH SPECIAL FIELD RULES AS MAY BE NECESSARY. CONOCO INC. CASE NO. 6592: (CONTINUED) ON A MOTION OF THE COMMISSION TO CONSIDER THE PROPER SPACING FOR THE DEVELOPMENT OF THE ELAND-LODGEPOLE POOL, STARK COUNTY, NORTH DAKOTA, REDEFINE THE LIMITS OF THE FIELD, AND ENACT SUCH SPECIAL FIELD RULES AS MAY BE NECESSARY. CONOCO INC., DUNCAN OIL, INC. CASE NO. 6643: ON A MOTION OF THE COMMISSION TO CONSIDER THE APPLICATION OF CONTINENTAL RESOURCES, INC. FOR AN ORDER PURSUANT TO NORTH DAKOTA ADMINISTRATIVE CODE SECTION 43-02-03-88.1 POOLING ALL INTERESTS IN A SPACING UNIT FOR THE CEDAR HILLS-RED RIVER "B" POOL DESCRIBED AS ALL OF SECTION 21, T.130N., R.104W., BOWMAN COUNTY, NORTH DAKOTA; AUTHORIZING THE RECOVERY FROM EACH NONPARTICIPATING LESSEE A RISK PENALTY AS PROVIDED BY NORTH DAKOTA CENTURY CODE SECTION 38-08-08 AND SUCH OTHER AND FURTHER RELIEF AS THE COMMISSION DEEMS APPROPRIATE. CASE NO. 6644: ON A MOTION OF THE COMMISSION TO CONSIDER THE APPLICATION OF CONTINENTAL RESOURCES, INC. FOR AN ORDER PURSUANT TO NORTH DAKOTA ADMINISTRATIVE CODE SECTION 43-02-03-88.1 POOLING ALL INTERESTS IN A SPACING UNIT FOR THE CEDAR HILLS-RED RIVER "B" POOL DESCRIBED AS ALL OF SECTIONS 3 AND 10, T.132N., R.107W., BOWMAN COUNTY, NORTH DAKOTA; AUTHORIZING THE RECOVERY FROM EACH NONPARTICIPATING LESSEE A RISK PENALTY AS PROVIDED BY NORTH DAKOTA CENTURY CODE SECTION 38-08-08 AND SUCH OTHER AND FURTHER RELIEF AS THE COMMISSION DEEMS APPROPRIATE. CASE NO. 6645: ON A MOTION OF THE COMMISSION TO CONSIDER THE APPLICATION OF CONTINENTAL RESOURCES, INC. FOR AN ORDER PURSUANT TO NORTH DAKOTA ADMINISTRATIVE CODE SECTION 43-02-03-88.1 POOLING ALL INTERESTS IN A SPACING UNIT FOR THE CEDAR HILLS-RED RIVER "B" POOL DESCRIBED AS ALL OF SECTION 30, T.130N., R.104W., BOWMAN COUNTY, NORTH DAKOTA; AUTHORIZING THE RECOVERY FROM EACH NONPARTICIPATING LESSEE A RISK PENALTY AS PROVIDED BY NORTH DAKOTA CENTURY CODE SECTION 38-08-08 AND SUCH OTHER AND FURTHER RELIEF AS THE COMMISSION DEEMS APPROPRIATE. CASE NO. 6646: ON A MOTION OF THE COMMISSION TO CONSIDER THE APPLICATION OF CONTINENTAL RESOURCES, INC. FOR AN ORDER PURSUANT TO NORTH DAKOTA ADMINISTRATIVE CODE SECTION 43-02-03-88.1 POOLING ALL INTERESTS IN A SPACING UNIT FOR THE CEDAR HILLS-RED RIVER "B" POOL DESCRIBED AS ALL OF SECTION 31, T.133N., R.106W., BOWMAN COUNTY, NORTH DAKOTA; AUTHORIZING THE RECOVERY FROM EACH NONPARTICIPATING LESSEE A RISK PENALTY AS PROVIDED BY NORTH DAKOTA CENTURY CODE SECTION 38-08-08 AND SUCH OTHER AND FURTHER RELIEF AS THE COMMISSION DEEMS APPROPRIATE.

CASE NO. 6647: ON A MOTION OF THE COMMISSION TO CONSIDER THE APPLICATION OF CONTINENTAL RESOURCES, INC. FOR AN ORDER PURSUANT TO NORTH DAKOTA ADMINISTRATIVE CODE SECTION 43-02-03-88.1 POOLING ALL INTERESTS IN A SPACING UNIT FOR THE CEDAR HILLS-RED RIVER "B" POOL DESCRIBED AS ALL OF

SECTION 32, T.133N., R.106W., BOWMAN COUNTY, NORTH DAKOTA; AUTHORIZING THE RECOVERY FROM EACH NONPARTICIPATING LESSEE A RISK PENALTY AS PROVIDED BY NORTH DAKOTA CENTURY CODE SECTION 38-08-08 AND SUCH OTHER AND FURTHER RELIEF AS THE COMMISSION DEEMS APPROPRIATE. CASE NO. 6648: ON A MOTION OF THE COMMISSION TO CONSIDER THE APPLICATION OF CONTINENTAL RESOURCES, INC. FOR AN ORDER PURSUANT TO NORTH DAKOTA ADMINISTRATIVE CODE SECTION 43-02-03-88.1 POOLING ALL INTERESTS IN A SPACING UNIT FOR THE CEDAR HILLS-RED RIVER "B" POOL DESCRIBED AS ALL OF SECTION 33, T.133N., R.106W., BOWMAN COUNTY, NORTH DAKOTA; AUTHORIZING THE RECOVERY FROM EACH NONPARTICIPATING LESSEE A RISK PENALTY AS PROVIDED BY NORTH DAKOTA CENTURY CODE SECTION 38-08-08 AND SUCH OTHER AND FURTHER RELIEF AS THE COMMISSION DEEMS APPROPRIATE. CASE NO. 6649: ON A MOTION OF THE COMMISSION TO CONSIDER THE APPLICATION OF CONTINENTAL RESOURCES, INC. FOR AN ORDER PURSUANT TO NORTH DAKOTA ADMINISTRATIVE CODE SECTION 43-02-03-88.1 POOLING ALL INTERESTS IN A SPACING UNIT FOR THE CEDAR HILLS-RED RIVER "B" POOL DESCRIBED AS ALL OF SECTION 34, T.133N., R.106W., BOWMAN COUNTY, NORTH DAKOTA; AUTHORIZING THE RECOVERY FROM EACH NONPARTICIPATING LESSEE A RISK PENALTY AS PROVIDED BY NORTH DAKOTA CENTURY CODE SECTION 38-08-08 AND SUCH OTHER AND FURTHER RELIEF AS THE COMMISSION DEEMS APPROPRIATE. CASE NO. 6650: ON A MOTION OF THE COMMISSION TO CONSIDER THE APPLICATION OF CONTINENTAL RESOURCES, INC. FOR AN ORDER PURSUANT TO NORTH DAKOTA ADMINISTRATIVE CODE SECTION 43-02-03-88.1 POOLING ALL INTERESTS IN A SPACING UNIT FOR THE CEDAR HILLS-RED RIVER "B" POOL DESCRIBED AS ALL OF SECTION 35, T.132N., R.107W., BOWMAN COUNTY, NORTH DAKOTA; AUTHORIZING THE RECOVERY FROM EACH NONPARTICIPATING LESSEE A RISK PENALTY AS PROVIDED BY NORTH DAKOTA CENTURY CODE SECTION 38-08-08 AND SUCH OTHER AND FURTHER RELIEF AS THE COMMISSION DEEMS APPROPRIATE. CASE NO. 6651: ON A MOTION OF THE COMMISSION TO CONSIDER THE APPLICATION OF SAMEDAN OIL CORPORATION FOR AN ORDER ALLOWING HYDROCARBONS PRODUCED FROM THE SADLER-MADISON AND SADLER-BAKKEN POOLS TO BE COMMINGLED IN THE WELL BORE OF THE JOHNSON #2-4 WELL, LOCATED IN THE SW1/4 OF SECTION 4, T.161N., R.95W., DIVIDE COUNTY, NORTH DAKOTA. CASE NO. 6652: ON A MOTION OF THE COMMISSION TO CONSIDER THE APPLICATION OF SAMEDAN OIL CORPORATION FOR AN ORDER ALLOWING THE JOHNSON #2-4 WELL TO BE COMPLETED IN AND PRODUCE FROM THE SADLER-MADISON POOL AT A LOCATION APPROXIMATELY 582 FEET FROM THE SOUTH LINE AND 413 FEET FROM THE WEST LINE OF SECTION 4, T.161N., R.95W., DIVIDE COUNTY, NORTH DAKOTA, OR FOR SUCH OTHER AND FURTHER RELIEF AS THE COMMISSION DEEMS APPROPRIATE. CASE NO. 6653: ON A MOTION OF THE COMMISSION TO CONSIDER THE APPLICATION OF AMERADA HESS CORPORATION FOR AN ORDER POOLING ALL INTERESTS IN A SPACING UNIT FOR THE BLUE BUTTES-ORDOVICIAN POOL, OR THE BLUE BUTTES-WINNIPEG AND BLUE BUTTES-

DEADWOOD POOLS, CONSISTING OF ALL OF SECTION 6, T.150N., R.95W., MCKENZIE COUNTY, NORTH DAKOTA, OR SUCH OTHER AND FURTHER RELIEF AS THE COMMISSION MAY DEEM APPROPRIATE. CASE NO. 6654: ON A MOTION OF THE COMMISSION TO CONSIDER THE APPLICATION OF AMERADA HESS CORPORATION FOR AN ORDER POOLING ALL INTERESTS IN A SPACING UNIT FOR THE BEAVER LODGE-ORDOVICIAN POOL, DESCRIBED AS ALL OF SECTION 13, T.156N., R.96W., WILLIAMS COUNTY, NORTH DAKOTA. CASE NO. 6655: ON A MOTION OF THE COMMISSION TO CONSIDER THE APPLICATION OF AMERADA HESS CORPORATION FOR AN ORDER ESTABLISHING TEMPORARY SPACING FOR THE DEVELOPMENT OF AN OIL AND/OR GAS POOL DISCOVERED BY THE AHC-LOVAAS #6-32 WELL, LOCATED IN THE NW1/4 OF SECTION 6, T.150N., R.95W., MCKENZIE COUNTY, NORTH DAKOTA, DEFINING THE LIMITS OF THE FIELD, AND ENACTING SUCH FIELD RULES AS MAY BE NECESSARY. CASE NO. 6656: ON A MOTION OF THE COMMISSION TO CONSIDER THE APPLICATION OF AMERADA HESS CORPORATION FOR AN ORDER ESTABLISHING TEMPORARY SPACING FOR THE DEVELOPMENT OF AN OIL AND/OR GAS POOL DISCOVERED BY THE SWENSON #20-22 WELL, LOCATED IN THE NW1/4 OF SECTION 20, T.152N., R.95W., MCKENZIE COUNTY, NORTH DAKOTA, DEFINING THE LIMITS OF THE FIELD, AND ENACTING SUCH FIELD RULES AS MAY BE NECESSARY. CASE NO. 6657: ON A MOTION OF THE COMMISSION TO CONSIDER THE APPLICATION OF AMERADA HESS CORPORATION FOR AN ORDER POOLING ALL INTERESTS IN A SPACING UNIT FOR THE HAWKEYE-ORDOVICIAN POOL, OR THE HAWKEYE-WINNIPEG AND HAWKEYE-DEADWOOD POOLS, CONSISTING OF ALL OF SECTION 20, T.152N., R.95W., MCKENZIE COUNTY, NORTH DAKOTA, OR SUCH OTHER AND FURTHER RELIEF AS THE COMMISSION MAY DEEM APPROPRIATE. CASE NO. 6658: (CONTINUED) ON A MOTION OF THE COMMISSION TO CONSIDER THE PROPER SPACING FOR THE DEVELOPMENT OF THE BOWLINE-BIRDDEAR POOL, MCKENZIE COUNTY, NORTH DAKOTA, REDEFINE THE LIMITS OF THE FIELD, AND ENACT SUCH SPECIAL FIELD RULES AS MAY BE NECESSARY. BURLINGTON RESOURCES OIL & GAS COMPANY. CASE NO. 6659: (CONTINUED) ON A MOTION OF THE COMMISSION TO CONSIDER THE PROPER SPACING FOR THE DEVELOPMENT OF THE BOWLINE-DUPEROW POOL, MCKENZIE COUNTY, NORTH DAKOTA, REDEFINE THE LIMITS OF THE FIELD, AND ENACT SUCH SPECIAL FIELD RULES AS MAY BE NECESSARY. BURLINGTON RESOURCES OIL & GAS COMPANY. CASE NO. 6660: (CONTINUED) ON A MOTION OF THE COMMISSION TO CONSIDER THE APPLICATION OF WESTPORT OIL AND GAS COMPANY, INC. FOR AN ORDER AMENDING THE FIELD RULES FOR THE SQUAW GAP-BAKKEN POOL 50 AS TO CREATE AND ESTABLISH 640-ACRE SPACING UNITS IN AN AREA CONSISTING OF SECTIONS 17, 19, 20, 29, 30, 31 AND 32, T.146N., R.104W., MCKENZIE COUNTY, NORTH DAKOTA, AUTHORIZING THE DRILLING OF ONE HORIZONTAL WELL WITHIN EACH SPACING UNIT, AND/OR SUCH OTHER AND FURTHER RELIEF AS THE COMMISSION DEEMS APPROPRIATE. CASE NO. 6661: (CONTINUED) ON A MOTION OF THE COMMISSION TO CONSIDER THE TEMPORARY SPACING FOR THE DEVELOPMENT OF AN OIL AND/OR GAS POOL DISCOVERED BY THE CITATION OIL & GAS CORPORATION #1 LEONARDO FEE WELL, LOCATED IN THE SE SE OF SECTION 19, T.157N., R.95W., WILLIAMS COUNTY, NORTH DAKOTA, DEFINE THE LIMITS OF THE FIELD, AND ENACT SUCH SPECIAL FIELD RULES AS MAY BE NECESSARY.

Signed by,
Edward T. Schafer, Governor
Chairman, ND Industrial Commission
12/26 - 26850

Burlington County
OK