

BEFORE THE INDUSTRIAL COMMISSION
OF THE STATE OF NORTH DAKOTA

CASE NO. 22590
ORDER NO. 24924

IN THE MATTER OF A HEARING CALLED ON A MOTION OF THE COMMISSION TO CONSIDER THE APPLICATION OF CONTINENTAL RESOURCES, INC. AS PROVIDED FOR IN NDAC § 43-02-03-88.1 FOR AN ORDER ALLOWING THE PRODUCTION FROM THE FOLLOWING DESCRIBED WELLS: BRATLIEN 3-26H WELL, BRATLIEN 4-26H1 WELL, BRATLIEN 5-26H WELL, MELGAARD 2-23H WELL, MELGAARD 3-23H1 WELL, AND MELGAARD 4-23H WELL, TO BE PRODUCED INTO THE BRATLIEN-MELGAARD CENTRAL TANK BATTERY OR PRODUCTION FACILITY, ALL LOCATED, OR TO BE LOCATED, IN SECTION 26, T.161N., R.95W., SADLER FIELD, DIVIDE COUNTY, ND, AS AN EXCEPTION TO THE PROVISIONS OF NDAC § 43-02-03-48 PURSUANT TO 43-02-03-48.1 AND SUCH OTHER RELIEF AS IS APPROPRIATE.

ORDER OF THE COMMISSION

THE COMMISSION FINDS:

- (1) This cause came on for hearing at 9:00 a.m. on the 26th day of June, 2014.
- (2) Counsel for applicant requests that this case be dismissed without prejudice.

IT IS THEREFORE ORDERED:

- (1) This case is dismissed without prejudice.

Dated this 3rd day of July, 2014.

INDUSTRIAL COMMISSION
STATE OF NORTH DAKOTA

By the Director, on behalf of the Commission

/s/ Lynn D. Helms, Director

SFN 5729

STATE OF NORTH DAKOTA

AFFIDAVIT OF MAILING

COUNTY OF BURLEIGH



I, Belinda Dickson, being duly sworn upon oath, depose and say: That on the 11th day of July, 2014 enclosed in separate envelopes true and correct copies of the attached Order No. 24924 of the North Dakota Industrial Commission, and deposited the same with the United States Postal Service in Bismarck, North Dakota, with postage thereon fully paid, directed to the following persons by the Industrial Commission in Case No. 22590:

LAWRENCE BENDER
FREDRIKSON & BYRON
PO BOX 1855
BISMARCK ND 58502



Belinda Dickson
Oil & Gas Division

On this 11th day of July, 2014 before me personally appeared Belinda Dickson to me known as the person described in and who executed the foregoing instrument and acknowledged that she executed the same as her free act and deed.



Notary Public
State of North Dakota, County of Burleigh

From: [Gibson, Melissa](#)
To: [Kadmas, Bethany R.](#)
Cc: [Christi Wood \(Christi.Wood@clr.com\)](#); [Entzi-Odden, Lyn](#); [Heilman, Tracy A.](#)
Subject: Continental Case 22590
Date: Wednesday, June 11, 2014 9:47:46 AM
Attachments: [CLR dis 22590_001.pdf](#)
[Melissa Gibson.vcf](#)

Bethany,

Please see the attached letter/notice. Thank you.



*****This is a transmission from the law firm of Fredrikson & Byron, P.A. and may contain information which is privileged, confidential, and protected by the attorney-client or attorney work product privileges. If you are not the addressee, note that any disclosure, copying, distribution, or use of the contents of this message is prohibited. If you have received this transmission in error, please destroy it and notify us immediately at our telephone number (701) 221-4020. The name and biographical data provided above are for informational purposes only and are not intended to be a signature or other indication of an intent by the sender to authenticate the contents of this electronic message.*****

June 10, 2014

VIA EMAIL

Mr. Bruce Hicks
Assistant Director
NDIC, Oil and Gas Division
600 East Boulevard
Bismarck, ND 58505-0310

**RE: NDIC CASE NO. 22590
CONTINENTAL RESOURCES, INC.**

Dear Mr. Hicks:

Please find enclosed herewith for filing a NOTICE OF DISMISSAL OF CONTINENTAL RESOURCES, INC. in regard to the captioned matter.

Should you have any questions, please advise.

Sincerely,


LAWRENCE BENDER

LB/mpg
Enclosure

cc: Ms. Christi Wood (via email w/enc.)

50761250_1.DOC

Attorneys & Advisors
main 701.221.4020
fax 701.221.4040
www.fredlaw.com

Fredrikson & Byron, P.A.
200 North Third Street, Suite 150
Bismarck, North Dakota
58501-3879

**BEFORE THE INDUSTRIAL COMMISSION
OF THE STATE OF NORTH DAKOTA**

CASE NO. 22590

Application of Continental Resources, Inc. as provided for in NDAC § 43-02-03-88.1 for an order allowing the production from the following described wells: Bratlien 3-26H well, Bratlien 4-26H1 well, Bratlien 5-26H well, Melgaard 2-23H well, Melgaard 3-23H1 well, and Melgaard 4-23H well, to be produced into the Bratlien-Melgaard Central Tank Battery or production facility, all located, or to be located, in Section 26, T.161N., R.95W., Sadler Field, Divide County, ND, as an exception to the provisions of NDAC § 43-02-03-48 pursuant to 43-02-03-48.1 and such other relief as is appropriate.

NOTICE OF DISMISSAL OF CONTINENTAL RESOURCES, INC.

PLEASE TAKE NOTICE that on Thursday, June 26, 2014, Continental Resources, Inc. will respectfully request that the above captioned matter be dismissed without prejudice.

DATED this 10th day of June, 2014.

FRÉDRIKSON & BYRON, P.A.

By 

LAWRENCE BENDER, ND Bar #03908
Attorneys for Continental Resources, Inc.
200 North 3rd Street, Suite 150
P. O. Box 1855
Bismarck, ND 58502-1855
(701) 221-4020
50761272_1.DOC

**BEFORE THE INDUSTRIAL COMMISSION
OF THE STATE OF NORTH DAKOTA**

CASE NO. 22590

Application of Continental Resources, Inc. as provided for in N.D. Admin. Code § 43-02-03-88.1 for an order allowing the production from the following described wells: Bratlien 3-26H well, Bratlien 4-26H1 well, Bratlien 5-26H well, Melgaard 2-23H well, Melgaard 3-23H1 well, and Melgaard 4-23H well, located in Section 26, Township 161 North, Range 95 West, Sadler Field, Divide County, ND, and to be produced into the Bratlien-Melgaard Central Tank Battery or production facility located in Section 26, Township 161 North, Range 95 West, Divide County, ND, as an exception to the provisions of N.D.A.C. § 43-02-03-48 pursuant to 43-02-03-48.1 and such further as is appropriate.



APPLICATION OF CONTINENTAL RESOURCES, INC.

Continental Resources, Inc. ("Continental"), for its application respectfully shows the North Dakota Industrial Commission ("Commission") as follows:

1.

That Continental is the owner of an interest in the oil and gas leasehold estate in and under Section 26, Township 161 North, Range 95 West (the "Subject Lands").

2.

That the Subject Lands are currently within an area defined by the Commission as the field boundaries for the Sadler-Bakken Pool.

3.

That Continental is the operator of the following wells which will be drilled and completed to the Sadler-Bakken Pool:

Bratlien 3-26H well, to be located in NE/4SW/4 of Sec. 26-T161N-R95W
Bratlien 4-26H1 well, to be located in NE/4SW/4 of Sec. 26-T161N-R95W
Bratlien 5-26H well, to be located in NE/4SW/4 of Sec. 26-T161N-R95W
Melgaard 2-23H well, to be located in NW/4SE/4 of Sec. 26-T161N-R95W
Melgaard 3-23H1 well, to be located in NW/4SE/4 of Sec. 26-T161N-R95W
Melgaard 4-23H well, to be located in NW/4SE/4 of Sec. 26-T161N-R95W

the "Subject Wells".

4.

That Continental is desirous to produce the Subject Wells into a central tank battery or production facility and commingle the production as an exception to the provisions of Section 43-02-03-48 of the North Dakota Administrative Code.

5.

That if Continental's application is granted, Continental proposes that production be allocated on the basis of production tests on an individual basis as approved by the Commission.

6.

That granting Continental the authority to produce the Subject Wells into a central tank battery or production facility will reduce the number of tank batteries required, minimize surface disturbance.

7.

That granting Continental the authority to produce the Subject Wells into a central bank battery or production facility and allocating production based on well tests will prevent waste and protect correlative rights.

8.


That Continental therefore requests that the Commission enter an order allowing the production from the following described wells: Bratlien 3-26H well, Bratlien 4-26H1 well, Bratlien 5-26H well, Melgaard 2-23H well, Melgaard 3-23H1 well, and Melgaard 4-23H well, located in Section 26, Township 161 North, Range 95 West, Sadler Field, Divide County, ND, and to be produced into the Bratlien-Melgaard Central Tank Battery or production facility located in Section 26, Township 161 North, Range 95 West, Divide County, ND, as an exception to the provisions of N.D.A.C. § 43-02-03-48 pursuant to 43-02-03-48.1 and such further as is appropriate.

WHEREFORE, Continental requests the following:

- (a) That this matter be set for the regularly scheduled June 2014 hearings of the Commission;
- (b) That pursuant to Section 43-02-03-88.2 of the North Dakota Administrative Code, Continental's witnesses in this matter be allowed to participate by telephonic means; and
- (c) That thereafter the Commission issue an order granting the relief requested and such other and further relief as the Commission may deem appropriate.

DATED this 22 day of May, 2014.

FREDRIKSON & BYRON, P.A.

By 
LAWRENCE BENDER, ND Bar #03908
Attorneys for Applicant
Continental Resources, Inc.
200 North 3rd Street, Suite 150
Post Office Box 1855
Bismarck, North Dakota 58502-1855
701-221-4020


STATE OF NORTH DAKOTA)
)ss.
COUNTY OF BURLEIGH)

LAWRENCE BENDER, being first duly sworn on oath, deposes and says that he is the attorney for the applicant named herein, that he has read the foregoing application, knows the contents thereof, and that the same is true to the best of this affiant's knowledge and belief.


LAWRENCE BENDER


Subscribed and sworn to before me this 22 day of May, 2014.




Notary Public
Burleigh County, North Dakota
My Commission Expires: _____

May 22, 2014

Mr. Bruce Hicks
Assistant Director
North Dakota Industrial Commission
Oil and Gas Division
600 East Boulevard
Bismarck, North Dakota 58505-0310



RE: APPLICATION OF
CONTINENTAL RESOURCES,
INC. FOR JUNE 2014
HEARINGS

Dear Mr. Hicks:

Please find enclosed herewith for filing an APPLICATION OF CONTINENTAL RESOURCES, INC.

As you will note, pursuant to N.D. Admin. Code § 43-02-03-88.2, Continental requests that its witnesses be allowed to participate at the hearing by telephonic means.

Should you have any questions, please advise.

Sincerely,

A handwritten signature in blue ink, appearing to read "Lawrence Bender".

LAWRENCE BENDER

LB/leo

Enclosure

cc: Ms. Christi Wood – (w/enc.)

Attorneys & Advisors
main 701.221.4020
fax 701.221.4040
www.fredlaw.com

Fredrikson & Byron, P.A.
200 North Third Street, Suite 150
Bismarck, North Dakota
58501-3879

Classified Advertising Invoice

Bismarck Tribune
PO BOX 4001
LaCrosse, WI 54602-4001
888-418-6474



OIL & GAS DIVISION

600 E BLVD AVE #405
BISMARCK ND 58505

Customer: 60010203
Phone: (701) 328-8020
Date: 06/05/2014

CREDIT CARD PAYMENT (circle one)



Card #: _____
Exp Date: _____
Signature: _____
Credit card users: Fax to 608-791-8212

CashAmt

PLEASE DETACH AND RETURN TOP PORTION WITH YOUR PAYMENT

Enterprise no longer accepts credit card payments sent via e-mail. Emails containing credit card numbers will be blocked. Please use the coupon above to send a credit card payment to remittance address located in the upper right corner. You may also send the coupon to a secure fax at 608-791-8212.

| Date | Date | Times Run | Description | Lines | Class Code | Order Amt | Net Amt Due |
|----------|----------|-----------|--|--------|------------|-----------|-------------|
| 06/05/14 | 06/05/14 | 1 | Case No. 22518 Bismarck Tribune PO:Notice of Hearing | 200.00 | Legals | 1,106.46 | 1,106.46 |

Affidavit of Publication
State of North Dakota) SS County of Burleigh
Before me, a Notary Public for the State of North Dakota
personally appeared CK who being duly sworn, deposes
and says that he (she) is the Clerk of Bismarck Tribune Co.,
and that the publication(s) were made through the
Bismarck Tribune on the following dates:
6/5 Signed Colme Kuntz
sworn and subscribed to before me this 13th
day of June 20 14
Morgan Doll
Notary Public in and for the State of North Dakota

MORGAN DOLL
Notary Public
State of North Dakota
My Commission Expires Jan. 26, 2017

Please return invoice or put order number on check. Thank You.

| | |
|---------|---------------------|
| Remarks | Total Due: 1,106.46 |
|---------|---------------------|

Bismarck Tribune
www.bismarcktribune.com
PO BOX 4001
LaCrosse, WI 54602-4001

**NOTICE OF HEARING
N.D. INDUSTRIAL COMMISSION
OIL AND GAS DIVISION**

The North Dakota Industrial Commission will hold a public hearing at 9:00 a.m. Thursday, June 26, 2014, at the N.D. Oil & Gas Division, 1000 East Calgary Ave., Bismarck, N.D. At the hearing the Commission will receive testimony and exhibits. Persons with any interest in the cases listed below, take notice.

PERSONS WITH DISABILITIES: If at the hearing you need special facilities or assistance, contact the Oil and Gas Division at 701-328-8038 by Friday, June 13, 2014.

STATE OF NORTH DAKOTA TO:

Case No. 22518: Proper spacing for the development of the Niobe-Bakken Pool, Burke County, ND, redefine the field limits, and enact such special field rules as may be necessary. EOG Resources, Inc.

Case No. 22519: Application of EOG Resources, Inc. for an order extending the field boundaries and amending the field rules for the Spotted Horn or Squaw Creek-Bakken Pools to create and establish a 1280-acre spacing unit comprised of Sections 6 and 7, T.149N., R.94W., authorizing the drilling of multiple wells on said 1280-acre spacing unit, providing setbacks of 250 feet from the west boundary of the spacing unit boundary, and eliminating any tool error requirements; and also providing setbacks of 250 feet from the west boundary of an existing 1280-acre spacing unit in the Spotted Horn-Bakken Pool comprised of Sections 30 and 31, T.150N., R.94W., McKenzie County, ND, and such other relief as is appropriate.

Case No. 22520: Application of EOG Resources, Inc. for an order authorizing the drilling, completing and producing of multiple wells on an existing 640-acre spacing unit described as Section 5, T.149N., R.94W., Squaw Creek-Bakken Pool, McKenzie County, ND, eliminating any tool error requirements and such other relief as is appropriate.

Case No. 22521: Application of EOG Resources, Inc. for an order amending the field rules for the Parshall-Bakken Pool, McLean and Mountrail Counties, ND, to allow the flaring of gas and unrestricted production of oil from wells not connected to a gas gathering facility until the same can be connected and such other relief as is appropriate.

Case No. 22522: Proper spacing for the development of the Candak-Bakken Pool, Divide County, ND, redefine the field limits, and enact such special field rules as may be necessary. Samson Resources Co.

Case No. 22523: On a motion of the Commission to review the authorization and permit under Order No. 20658 for the Scott Environmental Services International,

Case No. 20658: (Continued) Application of Peregrine Petroleum Partners, Ltd. for an order amending the field rules for the Buchhorn-Bakken Pool to create and establish a 1280-acre spacing unit comprised of Sections 27 and 28, T.144N., R.102W., Billings County, ND, authorizing the drilling of a total not to exceed three horizontal wells on said 1280-acre spacing unit, eliminating any tool error requirements and such other relief as is appropriate.

Case No. 22526: Application of Newfield Production Co. for an order amending the field rules for the Sand Creek-Bakken Pool to create and establish an overlapping 1280-acre spacing unit comprised of Sections 29 and 30, T.153N., R.96W., McKenzie County, ND, authorizing the drilling of a horizontal well on or near the section line between the existing 640-acre spacing units of the proposed overlapping 1280-acre spacing unit, and such other relief as is appropriate.

Case No. 22527: Application of Newfield Production Co. for an order amending the field rules for the Lost Bridge-Bakken Pool to create and establish two overlapping 2560-acre spacing units comprised of Sections 4, 5, 8 and 9; and Sections 9, 10, 15 and 16, T.148N., R.96W., Dunn County, ND, authorizing the drilling of a horizontal well on or near the section line between existing 640 and 1280-acre spacing units of each proposed overlapping 2560-acre spacing unit, and such other relief as is appropriate.

Case No. 22528: Application of Newfield Production Co. for an order amending the field rules for the Sand Creek-Bakken Pool, McKenzie County, ND, to allow the flaring of gas and unrestricted production of oil from wells not connected to a gas gathering facility until the same can be connected and such other relief as is appropriate.

Case No. 22529: Application of Newfield Production Co. for an order amending the field rules for the Keene-Bakken/Three Forks Pool, Westberg and/or Clear Creek-Bakken Pools to create and establish two overlapping 1280-acre spacing units comprised of Sections 3 and 4; and Sections 8 and 9, T.152N., R.96W.; and create and establish four overlapping 2560-acre spacing units comprised of Sections 13, 14, 23 and 24, T.153N., R.96W.; Sections 1, 2, 11 and 12, T.152N., R.97W.; Sections 25 and 36, T.152N., R.97W. and Sections 30 and 31, T.152N., R.96W.; and Sections 28, 29, 32 and 33, T.152N., R.96W., McKenzie County, ND, authorizing the drilling of a horizontal well on or near the section line between the existing 640 and 1280-acre spacing units of each proposed overlapping 1280 and overlapping 2560-acre spacing unit, and such other relief as is appropriate.

Case No. 22530: Application of Corinthian Exploration (USA) Corp. for an order amending Order No. 22001 of the Commission for the Red Rock-Spearfish Pool to terminate a 320-acre spacing unit comprised of the NE/4 of Section 9 and the NW/4 of Section 10, T.163N., R.77W.; and create two 160-acre spacing units comprised of the NE/4 of Section 9; and the NW/4 of Section 10, both in T.163N., R.77W., Bottineau County, ND, authorizing the drilling of one horizontal well on each 160-acre spacing unit, and such other relief as is appropriate.

Case No. 22531: Application of Enerplus Resources (U.S.A.) Inc. for an order amending the field rules for the Antelope-Sanish Pool to create and establish an overlapping 1280-acre spacing unit comprised of Sections 29 and 32, T.152N., R.94W., McKenzie County, ND, authorizing the drilling of a total not to exceed two wells on said overlapping 1280-acre spacing unit, eliminating any tool error requirements and such other relief as is appropriate.

Case No. 22532: Application of Triangle USA Petroleum Corp. for an order amending the field rules for the Eightmile-Bakken Pool to create and establish an overlapping 3840-acre spacing unit comprised of Sections 2, 3, 4, 9, 10 and 11, T.152N., R.103W., Williams and McKenzie Counties, ND, authorizing the drilling of a total not to exceed fourteen wells on said overlapping 3840-acre spacing unit, eliminating any tool error requirements and such other relief as is appropriate.

Case No. 22533: Application of Statoil Oil and Gas LP for an order to determine the volumes and value of flared gas from the Roger Sorenson #8-5 2TFH well (File No. 22915), Roger Sorenson #8-5 3H well (File No. 22916), and Roger Sorenson #8-5 6TFH well (File No. 23425), located in Section 8, T.155N., R.92W., Mountrail County, ND, Alger-Bakken Pool, and for those wells currently not connected to a gas gathering facility authorize the flaring of gas in accordance with NDCC § 38-08-06.4, and such other relief as is appropriate.

Case No. 22534: Application of Statoil Oil and Gas LP for an order amending the field rules for the East Fork, Cow Creek, and/or Stony Creek-Bakken Pools to create and establish five overlapping 2560-acre spacing units comprised of Sections 15, 16, 21 and 22; Sections 16, 17, 20 and 21; and Sections 28, 29, 32 and 33, T.156N., R.100W.; Sections 4, 5, 8 and 9; and Sections 5, 6, 7 and 8, T.155N., R.100W., Williams County, ND, authorizing the drilling of a horizontal well on or near the section line between existing 1280-acre spacing units of the proposed overlapping 2560-acre spacing units, and such other relief as is appropriate.

Case No. 22535: Application of Hunt Oil Co. for an order amending the field rules for the Zahi-Bakken Pool to create and establish two 1280-acre spacing units comprised of Sections 25 and 26; and Sections 35 and 36, T.159N., R.101W., Williams County, ND, authorizing the drilling of one horizontal well on each 1280-acre spacing unit and such other relief as is appropriate.

Case No. 22539: (Continued) Application of Hunt Oil Co. for an order amending the field rules for the Green Lake-Bakken Pool, Williams County, ND to allow the flaring of gas and unrestricted production of oil from wells not connected to a gas gathering facility until the same can be connected and such other relief as is appropriate.

Case No. 22360: (Continued) Application of Hunt Oil Co. for an order amending the field rules for the Smoky Butte-Bakken Pool, Divide County, ND to allow the flaring of gas and unrestricted production of oil from wells not connected to a gas gathering facility until the same can be connected and such other relief as is appropriate.

Case No. 22536: Application of XTO Energy Inc. for an order amending the field rules for the Grinnell-Bakken Pool, McKenzie and Williams Counties, ND, to allow the flaring of gas and unrestricted production of oil

from wells not connected to a gas gathering facility until the same can be connected and such other relief as is appropriate.

Case No. 22537: Application of XTO Energy Inc. for an order amending the field rules for the Haystack Butte-Bakken Pool, Dunn and McKenzie Counties, ND, to allow the flaring of gas and unrestricted production of oil from wells not connected to a gas gathering facility until the same can be connected and such other relief as is appropriate.

Case No. 22538: Application of XTO Energy Inc. for an order amending the field rules for the Cedar Coulee-Bakken Pool, Dunn County, ND, to allow the flaring of gas and unrestricted production of oil from wells not connected to a gas gathering facility until the same can be connected and such other relief as is appropriate.

Case No. 22539: Application of XTO Energy Inc. for an order amending the field rules for the North Tobacco Garden-Bakken Pool, McKenzie County, ND, to allow the flaring of gas and unrestricted production of oil from wells not connected to a gas gathering facility until the same can be connected and such other relief as is appropriate.

Case No. 22540: Application of XTO Energy Inc. for an order extending the field boundaries and amending the field rules for the Jim Creek and/or Murphy Creek-Bakken Pools to create and establish eleven overlapping 2560-acre spacing units comprised of Sections 13 and 24, T.145N., R.96W. and Sections 18 and 19, T.145N., R.95W.; Sections 25 and 36, T.145N., R.96W. and Sections 30 and 31, T.145N., R.95W.; Sections 16, 17, 20 and 21; Sections 17, 18, 19 and 20; Sections 25, 26, 35 and 36; Sections 27, 28, 33 and 34; Sections 28, 29,

32 and 33; and Sections 29, 30, 31 and 32, T.145N., R.95W.; Sections 1, 2, 11 and 12; Sections 2, 3, 10 and 11; and Sections 3, 4, 9 and 10, T.144N., R.96W., Dunn County, ND, authorizing the drilling of a horizontal well on or near the section line between existing 640 and 1280-acre spacing units of the proposed overlapping 2560-acre spacing units, and such other relief as is appropriate.

Case No. 22541: Application of XTO Energy Inc. for an order extending the field boundaries and amending the field rules for the Indian Hill and/or Camp-Bakken Pools to create and establish an overlapping 2560-acre spacing unit comprised of Sections 5, 6, 7 and 8, T.152N., R.101W., McKenzie County, ND, authorizing the drilling of a horizontal well on or near the section line between existing 1280-acre spacing units of the proposed overlapping 2560-acre spacing unit, and such other relief as is appropriate.

Case No. 22363: (Continued) Application of XTO Energy Inc. for an order extending the field boundaries and amending the field rules for the Lost Bridge and/or Little Knife-Bakken Pools to create and establish twelve overlapping 2560-acre spacing units comprised of Sections 1, 2, 11 and 12; Sections 11, 12, 13 and 14; Sections 13, 14, 23 and 24; Sections 23, 24, 25 and 26; Sections 25, 26, 35 and 36; Sections 26, 27, 34 and 35, T.148N., R.97W.; Sections 2, 3, 10 and 11; Sections 5, 6, 7 and 8; Sections 7, 8, 17 and 18; Sections 10, 11, 14 and 15; Sections 19, 20, 29 and 30; and Sections 20, 21, 28 and 29, T.148N., R.96W., Dunn County, ND, authorizing the drilling of a horizontal well on or near the section line between existing 640 and 1280-acre spacing units of the proposed overlapping 2560-acre spacing units, and such other relief as is appropriate.

Case No. 22542: Application of Slawson Exploration Co., Inc. for an order authorizing the drilling of a horizontal well in such a manner to allow approximately 757 feet at the heel of the lateral portion of the well to be completed outside the 500 foot corridor surrounding the section line in the center of an existing 2560-acre spacing unit comprised of Sections 1 and 12, T.151N., R.93W. and Sections 6 and 7, T.151N., R.92W., Big Bend-Bakken Pool, Mountrail County, ND, and such other relief as is appropriate.

Case No. 22543: Application of Slawson Exploration Co., Inc. for an order amending the field rules for the Stockyard Creek-Bakken Pool, Williams County, ND, to alter the definition of the stratigraphic limits of the pool and such other relief as is appropriate.

Case No. 22544: Application of WPX Energy Williston, LLC for an order amending the field rules for the Van Hook-Bakken Pool to create and establish two overlapping 2560-acre spacing units comprised of Sections 1, 2, 11 and 12; and Sections 13, 14, 23 and 24, T.150N., R.92W., Mountrail County, ND, authorizing the drilling of one horizontal well on each overlapping 2560-acre spacing unit and such other relief as is appropriate.

Case No. 22545: Application of Continental Resources, Inc. for an order amending the field rules for the Cedar Coulee-Bakken Pool, Dunn County, ND, authorizing the drilling, completing and producing of a total not to exceed sixteen wells on each existing 1280-acre spacing unit within Zones IV, V and VI, and authorizing a total not to exceed two wells on or near the section line between spacing units on each existing 1280-acre spacing; a total not to exceed thirty-two wells on each 2560-acre spacing unit in Zones VII, VIII and IX, and authorizing a total not to exceed four wells on or near the section line between spacing units on each existing 2560-acre spacing; eliminating any tool error requirements, and such other relief as is appropriate.

Case No. 22546: Application of Continental Resources, Inc. for an order amending the field rules for the Corral Creek-Bakken Pool, Dunn County, ND, authorizing the drilling, completing and producing of a total not to exceed sixteen wells on each existing 1280-acre spacing unit within Zones II, III and IV, and authorizing a total not to exceed two wells on or near the section line between spacing units on each existing 1280-acre spacing; a total not to exceed thirty-two wells on each 2560-acre

LC statewide treating plant permit to permit portable oil and gas waste treating facilities for the treatment of oil field wastes generated in the State of ND and such other relief as is appropriate.

Case No. 22524: Application of HRC Operating, LLC for an order amending the field rules for the Tyrone-Bakken Pool to create and establish an overlapping 2560-acre spacing unit comprised of Sections 1, 2, 11 and 12, T.156N., R.101W., Williams County, ND, authorizing the drilling of a total not to exceed three wells on or near the section line between the two existing 280-acre spacing units of said proposed overlapping 2560-acre spacing unit, and such other relief as is appropriate.

Case No. 22525: Application of Peregrine Petroleum Partners, Ltd. for an order extending the field boundaries and amending the field rules for the Hay Draw and/or Pierre Creek-Bakken Pools to create and establish a 1280-acre spacing unit comprised of Sections 9 and 16, T.146N., R.102W., McKenzie County, ND, authorizing the drilling of a total not to exceed two horizontal wells on said spacing unit, eliminating any tool error requirements, and such other relief as is appropriate.

spacing unit in Zone V, and authorizing a total not to exceed four wells on or near the section line between spacing units on each existing 2560-acre spacing; eliminating any tool error requirements, and such other relief as is appropriate.

Case No. 22547: Application of Continental Resources, Inc. for an order amending the field rules for the Jim Creek-Bakken Pool, Dunn County, ND, authorizing the drilling, completing and producing of a total not to exceed sixteen wells on each existing 1280-acre spacing unit within Zones I, II, III, IV, V and VI, and authorizing a total not to exceed two wells on or near the section line between spacing units on each existing 1280-acre spacing; a total not to exceed sixteen wells on each existing 1920-acre spacing unit within Zone VII, and authorizing a total not to exceed two wells on or near the section line between spacing units on each existing 1280-acre spacing; a total not to exceed thirty-two wells on each 2560-acre spacing unit in Zones VIII and IX, and authorizing a total not to exceed four wells on or near the section line between spacing units on each existing 2560-acre spacing; eliminating any tool error requirements, and such other relief as is appropriate.

Case No. 22548: Application of Continental Resources, Inc. for an order amending the field rules for the Haystack Butte-Bakken Pool, Dunn and McKenzie Counties, ND, authorizing the drilling, completing and producing of a total not to exceed sixteen wells on each existing 1280-acre spacing unit within Zones II, III, IV, V and VI, and authorizing a total not to exceed two wells on or near the section line between spacing units on each existing 1280-acre spacing; a total not to exceed thirty-two wells on each 2560-acre spacing unit in Zone VII, and authorizing a total not to exceed four wells on or near the section line between spacing

units on each existing 2560-acre spacing; eliminating any tool error requirements, and such other relief as is appropriate.

Case No. 22549: Application of Continental Resources, Inc. for an order amending the field rules for the Rattlesnake Point-Bakken Pool, Dunn County, ND, authorizing the drilling, completing and producing of a total not to exceed sixteen wells on each existing 1280-acre spacing unit within Zones I, II and III, and authorizing a total not to exceed two wells on or near the section line between spacing units on each existing 1280-acre spacing; a total not to exceed sixteen wells on each existing 1920-acre spacing unit within Zone IV, and authorizing a total not to exceed two wells on or near the section line between spacing units on each existing 1280-acre spacing; a total not to exceed thirty-two wells on each 2560-acre spacing unit in Zones V and VI, and authorizing a total not to exceed four wells on or near the section line between spacing units on each existing 2560-acre spacing; eliminating any tool error requirements, and such other relief as is appropriate.

Case No. 22550: Application of Continental Resources, Inc. for an order amending the field rules for the Oakdale-Bakken Pool, Dunn County, ND, authorizing the drilling, completing and producing of a total not to exceed sixteen wells on each existing 1280-acre spacing unit within Zone I, and authorizing a total not to exceed two wells on or near the section line between spacing units on each existing 1280-acre spacing unit within Zones I and II; a total not to exceed thirty-two wells on each 2560-acre spacing unit in Zones III and IV, and authorizing a total not to exceed four wells on or near the section line between spacing units on each existing 2560-acre spacing; eliminating any tool error requirements, and such other relief as is appropriate.

Case No. 22551: Application of Continental Resources, Inc. for an order amending the field rules for the Chimney Butte-Bakken Pool, Dunn County, ND, authorizing the drilling, completing and producing of a total not to exceed sixteen wells on each existing 1280-acre spacing unit within Zones I, II, III, IV and V, and authorizing a total not to exceed two wells on or near the section line between spacing units on each existing 1280-acre spacing; a total not to exceed thirty-two wells on each 2560-acre spacing unit in Zones VI, VII, VIII, IX and X, and authorizing a total not to exceed four wells on or near the section line between spacing

Case No. 22552: Application of Continental Resources, Inc. for an order amending the field rules for the Beaver Lodge-Bakken Pool, Williams County, ND, to allow the flaring of gas and unrestricted production of oil from wells not connected to a gas gathering facility until the same can be connected and such other relief as is appropriate.

Case No. 22553: Application of Continental Resources, Inc. for an order authorizing the drilling, completing and producing of multiple wells on an existing 2560-acre spacing unit described as Sections 13, 24, 25 and 36, T.150N., R.97W., Pershing-Bakken Pool, McKenzie County, ND, eliminating any tool error requirements and such other relief as is appropriate.

Case No. 22554: Application of Continental Resources, Inc. for an order authorizing the drilling, completing and producing of multiple wells on an existing 2560-acre spacing unit described as Sections 13, 24, 25 and 36, T.153N., R.94W., Elm Tree-Bakken Pool, McKenzie County, ND, eliminating any tool error requirements and such other relief as is appropriate.

Case No. 22366: (Continued) Application of Continental Resources, Inc. for an order amending the field rules for the Elm Tree-Bakken Pool to create two overlapping 5120-acre spacing units comprised of all of Sections 4, 5, 8, 9, 16, 17, 20 and 21; and Sections 13, 14, 23, 24, 25, 26, 35 and 36, T.153N., R.94W., McKenzie County, ND, authorizing the drilling of total not to exceed six wells on each overlapping 5120-acre spacing unit, eliminating any tool error requirements and also reducing the minimum setbacks from the "heel and toe" to the spacing unit boundaries from 200 feet to 50 feet, and such other relief as is appropriate.

Case No. 22364: (Continued) On a motion of the Commission to determine if the wells in the standup 2560-acre spacing unit described as Sections 14, 23, 26 and 35, T.153N., R.94W., McKenzie County, ND are completed in compliance of applicable spacing requirements set forth in the Elm Tree-Bakken Pool and such other relief as is appropriate.

Case No. 22555: Application of Continental Resources, Inc. for an order amending Order No. 23610 of the Commission for the Sanish-Bakken Pool to terminate a 2560-acre spacing unit comprised of Sections 15, 16, 21 and 22, T.153N., R.93W., and create two stand-up 1280-acre spacing units comprised of Sections 15 and 22; and Sections 16 and 21, T.153N., R.93W., Mountrail County, ND, authorizing the drilling of multiple horizontal wells on each stand-up 1280-acre spacing unit, eliminating any tool error setback requirements and also reducing the setbacks from the "heel and toe" of wells drilled in the two stand-up 1280-acre spacing units and any spacing units contiguous thereto from 200 feet to 50 feet and reducing the setback for the lateral portion of the well for contiguous spacing units from 500 feet to 250 feet and such other relief as is appropriate.

Case No. 22556: Application of Continental Resources, Inc. for an order amending the field rules for the State Line-Red River Pool to create and establish a 640-acre spacing unit comprised of Section 27, T.129N., R.103W., Bowman County, ND, authorizing the drilling of one horizontal well on said 640-acre spacing unit and such other relief as is appropriate.

Case No. 22365: (Continued) On a motion of the Commission to consider the appropriate spacing of the Continental Resources, Inc. #1-6H Miles (File No. 18541), #2-6H Miles (File No. 18542), #1-31H Kennedy (File No. 18543); #2X-31H Kennedy (File No. 18946), all in the SWSE Section 31, T.151N., R.96W.; Dimmick Lake-Bakken Pool, McKenzie County, ND and such other relief as is appropriate.

Case No. 21755: (Continued) Application of Continental Resources, Inc. for an order to establish appropriate spacing for the Vibe #1-26H well, (Well File No. 25799), located in the SWSE of Section 23, T.161N., R.94W., Leaf Mountain-Bakken Pool, Burke County, ND, and such other relief as is appropriate.

Case No. 22197: (Continued) Application of Continental Resources, Inc. for an order to determine the volumes and value of flared gas from the Josephine #1-8H well, located in Section 8, T.159N., R.95W., and the Lovdahl #1-16H well, located in Section 16, T.159N., R.95W., Williams County, ND, Sauk-Bakken Pool, for the purposes of payment of taxes and royalties pursuant to the provisions of NDCC § 38 08-06.4 and such other relief as is appropriate.

Case No. 22214: (Continued) Application of Continental Resources, Inc. for an order to determine the volumes and value of flared gas from the Salvesson #1-7H well, located in Section 7, and the Lindseth #1-32AH well, located in Section 32, T.159N., R.96W., Williams County, ND, Hanson-Bakken Pool, and for those wells currently not connected to a gas gathering facility authorize the flaring of gas in accordance with NDCC § 38 08-06.4, and such other relief as is appropriate.

Case No. 22218: (Continued) Application of Continental Resources, Inc. for an order to determine the volumes and value of flared gas from the Greenawalt #1-33H

well, located in Section 33, T.159N., R.96W., Williams County, ND, Temple-Bakken Pool, and for those wells currently not connected to a gas gathering facility authorize the flaring of gas in accordance with NDCC § 38 08-06.4, and such other relief as is appropriate.

Case No. 22190: (Continued) Application of Continental Resources, Inc. for an order to determine the volumes and value of flared gas from the Palmer #1-25H well, located in Section 25, T.149N., R.98W., and the Inga #2-12H well, located in Section 12, T.148N., R.98W., McKenzie County, ND, Haystack Butte-Bakken Pool, for the purposes of payment of taxes and royalties pursuant to the provisions of NDCC § 38 08-06.4 and such other relief as is appropriate.

Case No. 22201: (Continued) Application of Continental Resources, Inc. for an order to determine the volumes and value of flared gas from the Love #1-2 #1H well, located in Section 11, T.158N., R.99W., Williams County, ND, Ellisville-Bakken Pool, and for those wells currently not connected to a gas gathering facility authorize the flaring of gas in accordance with NDCC § 38 08-06.4, and such other relief as is appropriate.

Case No. 22367: (Continued) Application of Continental Resources, Inc. for an order extending the field boundaries and amending the field rules for the Stoneview, North Tioga, Lindahl and/or Battleview-Bakken Pools, Williams and Divide Counties, ND, to create and establish an overlapping 2560-acre spacing unit comprised of Sections 1, 2, 11 and 12, T.159N., R.95W., authorizing the drilling of a horizontal well on said 2560-acre spacing unit; and to create and establish three overlapping 5120-acre spacing units comprised of Sections 26, 27, 34 and 35, T.160N., R.95W., and Sections 2, 3, 10 and 11, T.159N., R.95W.; Sections 13, 14, 23, 24, 25, 26, 35 and 36; and Sections 14, 15, 22, 23, 26, 27, 34 and 35, T.159N., R.95W., authorizing the drilling of a total of not more than two wells on each overlapping 5120-acre spacing unit, eliminating any tool error requirements and such other relief as is appropriate.

Case No. 21997: (Continued) Proper spacing for the development of the Oliver-Bakken Pool, Williams County, ND, redefine the field limits, and enact such special field rules as may be necessary. Continental Resources, Inc.; Hess Bakken Investments II, LLC

Case No. 20926: (Continued) Application of Continental Resources, Inc. for an order suspending and, after hearing, revoking the permit issued to Hess Corp. to drill the SC-4WX- #152-98-3130H-1 well (File No. 26174), with a surface location in Lot 2 of Section 3, T.152N., R.99W., McKenzie County, ND, and such other relief as is appropriate.

Case No. 20927: (Continued) Application of Continental Resources, Inc. for an order suspending and, after hearing, revoking the permit issued to Hess Corp. to drill the SC-4WX- #153-98-3130H-3 well (File No. 26173), with a surface location in Lot 2 of Section 3, T.152N., R.99W., McKenzie

Case No. 20928: (Continued) Application of Continental Resources, Inc. for an order suspending and, after hearing, revoking the permit issued to Hess Corp. to drill the SC-4WX- #153-98-3130H-2 well (File No. 26172), with a surface location in Lot 2 of Section 3, T.152N., R.99W., McKenzie County, ND, and such other relief as is appropriate.

Case No. 20929: (Continued) Application of Continental Resources, Inc. for an order suspending and, after hearing, revoking the permit issued to Hess Corp. to drill the SC-4WX- #153-98-3130H-1 well (File No. 26171), with a surface location in Lot 2 of Section 3, T.152N., R.99W., McKenzie County, ND, and such other relief as is appropriate.

Case No. 15224: (Continued) Application of Continental Resources, Inc. for an order suspending and, after hearing, revoking the permit issued to Hess Corp. to drill the 2WX #7-1H well (File No. 20123), with a surface location in the SESE of Section 7, T.152N., R.99W., McKenzie County, ND, and such other relief as is appropriate.

Case No. 22356: (Continued) Application of Emerald Oil, Inc. for an order extending the field boundaries and amending the field rules for the Boxcar Butte, South Boxcar and/or Burning Mine-Bakken Pools to create and establish two 1280-acre spacing units comprised of Sections 29 and 32 and Sections 30 and 31, T.148N., R.102W., McKenzie County, ND, authorizing the drilling of a total of not more than seven wells on each 1280-acre spacing unit, eliminating any tool error requirements and such other relief as is appropriate.

Case No. 21287: (Continued) Application of Mountain Divide, LLC for an order suspending and, after hearing, revoking the permit issued to American Eagle Energy Corp. to drill the BJN #2-30-163-101 well (File No. 26306), with a surface location in the NWNW of Section 30, T.163N., R.101W., Divide County, ND, and such other relief as is appropriate.

Case No. 22161: (Continued) On a motion of the Commission to consider the appropriate spacing of the Encore Energy Partners Operating LLC #11-30 Wegman (File No. 8317) NWNW Section 30, T.129N., R.104W., and the #2-12 Mud Buttes Federal (File No. 8774) NWSW Section 12, T.129N., R.105W., both in Horse Creek Field, Bowman County, ND, and such other relief as is appropriate.

Case No. 22162: (Continued) On a motion of the Commission to consider amending the field rules for the Horse Creek-Red River Pool and the Horse Creek-Red River "B" Pool, Bowman County, ND, and such other relief as is appropriate.

Case No. 22557: In the matter of the petition for a risk penalty of Emerald Oil, Inc. requesting an order authorizing the recovery of a risk penalty from certain non-participating owners, as provided by NDCC § 38-08-08 in the drilling and completing of the Billy Ray Valentine #2-8-5H well (File No. 27978) located in a spacing unit described as Sections 5 and 8, T.148N., R.102W., McKenzie County, ND, Boxcar Butte-Bakken Pool, pursuant to NDAC § 43-02-03-88.1, and such other relief as is appropriate.

Case No. 22558: Application of Emerald Oil, Inc. for an order pursuant to NDAC Section 43-02-03-88.1 pooling all interests in a spacing unit described as Sections 4 and 9, T.156N., R.97W., Ray-Bakken Pool, Williams County, ND, as provided by NDCC Section 38-08-08 and such other relief as is appropriate.

Case No. 22559: Application of Newfield Production Co. for an order pursuant to NDAC Section 43-02-03-88.1 pooling all interests for wells drilled on the overlapping spacing unit described as Sections 21, 22, 27 and 28, T.153N., R.96W., Sand Creek-Bakken Pool, McKenzie County, ND, as provided by NDCC Section 38-08-08 but not reallocating production for wells producing on other spacing units and such other relief as is appropriate.

Case No. 22560: Application of Newfield Production Co. for an order pursuant to NDAC Section 43-02-03-88.1 pooling all interests for wells drilled on the overlapping spacing unit described as Sections 25, 26, 35 and 36, T.152N., R.97W., Westberg-Bakken Pool, McKenzie County, ND, as provided by NDCC Section 38-08-08 but not reallocating production for wells

Case No. 22561: Application of Newfield Production Co. for an order pursuant to NDAC Section 43-02-03-88.1 pooling all interests for wells drilled on the overlapping spacing unit described as Sections 29, 30, 31 and 32, T.152N., R.96W., Westberg-

Bakken Pool, McKenzie County, ND, as provided by NDCC Section 38-08-08 but not reallocating production for wells producing on other spacing units and such other relief as is appropriate.

Case No. 22562: Application of Newfield Production Co. for an order authorizing the drilling, completing and producing of a total not to exceed seven wells on each existing 1280-acre spacing unit described as Sections 4 and 9; and Sections 10 and 15, T.148N., R.96W., Lost Bridge-Bakken Pool, Dunn County, ND, eliminating any tool error requirements and such other relief as is appropriate.

Case No. 22563: Application of Newfield Production Co. for an order authorizing the drilling, completing and producing of a total not to exceed eight wells on an existing 1280-acre spacing unit described as Sections 14 and 23, T.153N., R.96W., Keene-Bakken/Three Forks Pool, McKenzie County, ND, eliminating any tool error requirements and such other relief as is appropriate.

Case No. 22564: Application of Newfield Production Co. for an order authorizing the drilling, completing and producing of a total of not more than eight wells on each 640-acre spacing unit described as Section 16; and Section 29, T.153N., R.96W.; and authorizing the drilling, completing and producing of a total of not more than eight wells on each 1280-acre spacing unit described as Sections 21 and 28; and Sections 22 and 27, T.153N., R.96W., Sand Creek-Bakken Pool, McKenzie County, ND, eliminating any tool error requirements and such other relief as is appropriate.

Case No. 22565: Application of Newfield Production Co. for an order authorizing the drilling, completing and producing of a total of not more than three wells on a 640-acre spacing unit described as Section 4, T.152N., R.96W.; and eight wells on a 640-acre spacing unit described as Section 26, T.152N., R.97W.; and authorizing the drilling, completing and producing of a total of not more than eight wells on each 1280-acre spacing unit described as Sections 1 and 12; Sections 13 and 24; and Sections 25 and 36, T.152N., R.97W., Westberg-Bakken Pool, McKenzie County, ND, eliminating any tool error requirements and such other relief as is appropriate.

Case No. 22566: Application of Corinthian Exploration (USA) Corp. for an order pursuant to NDAC Section 43-02-03-88.1 pooling all interests in a spacing unit described as Lots 3 and 4 of Section 28 and Lots 1 and 2 of Section 29, T.164N., R.78W., Northeast Landa-Spearfish/Madison Pool, Bottineau County, ND, as provided by NDCC Section 38-08-08 and such other relief as is appropriate.

Case No. 22567: Application of Corinthian Exploration (USA) Corp. for an order pursuant to NDAC Section 43-02-03-88.1 pooling all interests in a spacing unit described as the E/2 of Section 10, T.163N., R.77W., Red Rock-Spearfish Pool, Bottineau County, ND, as provided by NDCC Section 38-08-08 and such other relief as is appropriate.

Case No. 22568: Application of Corinthian Exploration (USA) Corp. as provided for in NDAC § 43-02-03-88.1 for an order allowing the production from the following described wells: Corinthian Brandford 9-4 I-H well (File No. 25685) located in Section 4, North Souris Field, and Derr 8-9 I-H well (File No. 26336), located in Section 9, Red Rock Field, to be produced into the Brandford 9-4 Central Tank Battery or production facility located in Section 4, all in T.163N., R.77W., Bottineau County, ND, as an exception to the provisions of NDAC § 43-02-03-48 pursuant to 43-02-03-48.1 and such other relief as is appropriate.

Case No. 22569: Application of Corinthian Exploration (USA) Corp. as provided for in NDAC § 43-02-03-88.1 for an order allow-

ing the production from the following described wells: Corinthian Lochner 1-4 I-H well (File No. 25696) and Olson 2-104 well (File No. 11317), to be produced into the Lochner 1-4 Central Tank Battery or production facility, all located in Section 4, T.163N., R.77W., North Souris Field, Bottineau County, ND, as an exception to the provisions of NDAC § 43-02-03-48 pursuant to 43-02-03-48.1 and such other relief as is appropriate.

Case No. 22570: Application of Corinthian Exploration (USA) Corp. as provided for in NDAC § 43-02-03-88.1 for an order allowing the production from the following described wells: Corinthian 2-Lochner 4-3 I-M well (File No. 28456), located or to be located in Section 3, T.163N., R.77W.; Corinthian 2-Bakman 12-34 I-M well (File No. 27511), located or to be located in Section 34, T.164N., R.77W.; and 2-Brenden 9-33 I-M well (File No. 24883), located in Section 33, T.164N., R.77W., to be produced into the 2-Brenden 9-33 I-M Central Tank Battery or production facility located in Section 33, T.164N., R.77W., all in North Souris Field, Bottineau County, ND, as an exception to the provisions of NDAC § 43-02-03-48 pursuant to 43-02-03-48.1 and such other relief as is appropriate.

Case No. 22571: Application of XTO Energy Inc. for an order pursuant to NDAC Section 43-02-03-88.1 pooling all interests for wells drilled on the overlapping spacing unit described as Sections 2, 3, 10 and 11, T.154N., R.97W., West Capa-Bakken Pool, Williams County, ND, as provided by NDCC Section 38-08-08 but not reallocating production for wells producing on other spacing units and such other relief as is appropriate.

Case No. 22572: Application of XTO Energy Inc. for an order pursuant to NDAC Section 43-02-03-88.1 pooling all interests in a spacing unit described as Sections 3 and 10, T.148N., R.97W., Haystack Butte-Bakken Pool, Dunn County, ND, as provided by NDCC Section 38-08-08 and such other relief as is appropriate.

Case No. 22573: Application of XTO Energy Inc. for an order pursuant to NDAC Section 43-02-03-88.1 pooling all interests in a spacing unit described as Sections 11 and 12, T.148N., R.97W., Lost Bridge-Bakken Pool, Dunn County, ND, as provided by NDCC Section 38-08-08 and such other relief as is appropriate.

Case No. 22574: In the matter of the petition for a risk penalty of XTO Energy Inc. requesting an order authorizing the recovery of a risk penalty from certain non-participating owners, as provided by NDCC § 38-08-08 in the drilling and completing of the Erickson #12X-35 well (File No. 19117) located in a spacing unit described as Sections 33 and 34, T.155N., R.95W., Capa-Bakken Pool, Williams County, ND, pursuant to NDAC § 43-02-03-88.1, and such other relief as is appropriate.

Case No. 22575: In the matter of the petition for a risk penalty of XTO Energy Inc. requesting an order authorizing the recovery of a risk penalty from certain non-participating owners, as provided by NDCC § 38-08-08 in the drilling and completing of the Willey #31X-3G well (File No. 27747) located in a spacing unit described as Sections 3 and 10, T.154N., R.97W., Williams County, ND, West Capa-Bakken Pool, pursuant to NDAC § 43-02-03-88.1, and such other relief as is appropriate.

Case No. 22576: Application of Triangle USA Petroleum Corp. for an order pursuant to NDAC § 43-02-03-88.1 pooling all interests in a spacing unit described as the E/2 W/2 and the E/2 of Sections 26 and 35, T.153N., R.104W., Ft. Buford-Bakken Pool, Williams County, ND, as provided by NDCC § 38-08-08 and such other relief as is appropriate.

Case No. 22577: Application of Triangle USA Petroleum Corp. for an order authorizing the drilling, completing and producing of a total not to exceed six wells on an existing 960-acre spacing unit described as the E/2 W/2 and the E/2 of Sections 26 and 35, T.153N., R.104W., Ft. Buford-Bakken Pool, Williams County, ND, eliminating any tool

Continued on Pg. 4C

Continued from Pg. 3C

Case No. 22577: Application of Triangle USA Petroleum Corp. for an order authorizing the drilling, completing and producing of a total not to exceed six wells on an existing 960-acre spacing unit described as the E/2 W/2 and the E/2 of Sections 26 and 35, T.153N., R.104W., Ft. Buford-Bakken Pool, Williams County, ND, eliminating any tool error requirements and such other relief as is appropriate.

Case No. 22578: Application of Hunt Oil Co. for an order pursuant to NDAC Section 43-02-03-88.1 pooling all interests in a spacing unit described as Sections 26 and 35, T.160N., R.101W., Sioux Trail-Bakken Pool, Divide County, ND, as provided by NDCC Section 38-08-08 and such other relief as is appropriate.

Case No. 22579: Application of Arsenal Energy USA Inc. as provided for in NDAC § 43-02-03-88.1 for an order allowing the production from the Allison Ann 10-3H well (File No. 27080) and the Craig Allen 10-3H well (File No. 27081) both located, or to be located, in the SESW of Section 10, to be produced into the Robert/Morris Central Tank Battery or production facility, all located in Section 10, T.155N., R.91W., Stanley-Bakken Pool, Mountrail County, ND, as an exception to the provisions of NDAC § 43-02-03-48 pursuant to 43-02-03-48.1 and such other relief as is appropriate.

Case No. 22580: Application of Samson Resources Co. for an order as provided for in NDAC § 43-02-03-88.1 allowing the production from the following described wells: Coronet 2413-1H well (File No. 25277), Strom 2536-1H well (File No. 25281), Strom 2536-2H well (File No. 25282), Coronet 2413-3H well (File No. 23164), and the Coronet 2413-4TFH well (File No. 22483), to be produced into the Coronet-Strom Oil Central Tank Battery or production facility, all located in Section 25, T.163N., R.99W., Ambrose Field, Divide County, ND, as an exception to the provisions of NDAC § 43-02-03-48 pursuant to 43-02-03-48.1, and such other relief as is appropriate.

Case No. 22581: Application of Samson Resources Co. for an order as provided for in NDAC § 43-02-03-88.1 allowing the production from the following described wells: Charger 0706-8H well (File No. 28186) and Stingray 1819-6H well (File No. 28188), to be produced into the Charger 8 - Stingray 6 Oil Central Tank Battery or production facility, all located in Section 7, T.162N., R.98W., Ambrose Field, Divide County, ND, as an exception to the provisions of NDAC § 43-02-03-48 pursuant to 43-02-03-48.1, and such other relief as is appropriate.

Case No. 22582: Application of Samson Resources Co. for an order as provided for in NDAC § 43-02-03-88.1 allowing the production from the following described wells: Charger 0706-2TFH well (File No. 25222), Charger 0706-1H well (File No. 25223), Stingray 1819-1H well (File No. 25436) and Stingray 1819-2H well (File No. 25437), located in Section 7, and Stingray 18-19-162-98H well (File No. 20801) and Charger 7-6-162-98H well (File No. 20802), located in Section 18, to be produced into the Charger-Stingray Oil Central Tank Battery or production facility located in Section 7, all in T.162N., R.98W., Ambrose Field, Divide County, ND, as an exception to the provisions of NDAC § 43-02-03-48 pursuant to 43-02-03-48.1, and such other relief as is appropriate.

Case No. 22583: Application of XTO Energy Inc. provided for in NDAC § 43-02-03-88.1 for an order allowing the production from the following described wells: FBIR Darcie 34X-14 well (File No. 20114), FBIR Darcie 34X-14H well (File No. 24037), and FBIR Darcie 34X-14D well (File No. 24038), to be produced into the FBIR Darcie 34X-14 Central Tank Battery or production facility, all located in Section 14, T.148N., R.92W., Heart Butte Field, Dunn County, ND, as an exception to the provisions of NDAC § 43-02-03-48 pursuant to 43-02-03-48.1 and such other relief as is appropriate.

Case No. 22584: Application of XTO Energy Inc. provided for in NDAC § 43-02-03-88.1 for an order allowing the production from the following described wells: Loomer 24-

34NEH well (File No. 20935), Loomer 24-34SEH well (File No. 20936) Loomer 24X-34A well (File No. 26093), Loomer 24X-34E well (File No. 26125), Rita 24X-34E well (File No. 26126) and Rita 24X-34A well (File No. 26127), to be produced into the Loomer 24X-34 Central Tank Battery or production facility, all located in Section 34, T.151N., R.99W., Tobacco Garden Field, McKenzie County, ND, as an exception to the provisions of NDAC § 43-02-03-48.1 and such other relief as is appropriate.

Case No. 22585: Application of XTO Energy Inc. provided for in NDAC § 43-02-03-88.1 for an order allowing the production from the following described wells: William 41X-6 well (File No. 20040), William Federal 41X-6C well (File No. 27402), William Federal 41X-6H well (File No. 27403), and Jorgenson 41X-6 well (File No. 17854), to be produced into the William-Jorgenson

41X-6 Central Tank Battery or production facility, all located in Section 6, T.148N., R.96W., Bear Den Field, McKenzie and Dunn Counties, ND, as an exception to the provisions of NDAC § 43-02-03-48 pursuant to 43-02-03-48.1 and such other relief as is appropriate.

Case No. 22586: Application of Slawson Exploration Co. Inc. for an order authorizing the drilling, completing and producing of a total of fourteen wells on an existing 640-acre spacing unit described as Section 12, T.151N., R.95W., Clarks Creek-Bakken Pool, McKenzie County, ND, eliminating any tool error requirements and such other relief as is appropriate.

Case No. 22587: Application of Continental Resources, Inc. for an order pursuant to NDAC § 43-02-03-88.1 pooling all interests in a spacing unit described as Section 27, Township 129 North, Range 103 West, State Line-Red River Pool, Bowman County, North Dakota, as provided by NDCC § 38-08-08 and such other relief as is appropriate.

Case No. 22588: Application of Continental Resources, Inc. for an order authorizing the drilling, completing and producing of a total not to exceed fourteen wells on an existing 1280-acre spacing unit described as Sections 5 and 8, T.151N., R.96W., Edge-Bakken Pool, McKenzie County, ND, eliminating any tool error requirements and such other relief as is appropriate.

Case No. 22589: Application of Continental Resources, Inc. for an order authorizing the drilling, completing and producing of a total not to exceed fourteen wells on an existing 1280-acre spacing unit described as Sections 15 and 22, T.151N., R.96W., Camel Butte-Bakken Pool, McKenzie County, ND, eliminating any tool error requirements and such other relief as is appropriate.

Case No. 22590: Application of Continental Resources, Inc. as provided for in NDAC § 43-02-03-88.1 for an order allowing the production from the following described wells: Bratlien 3-26H well, Bratlien 4-26H well, Bratlien 5-26H well, Melgaard 2-23H well, Melgaard 3-23H well, and Melgaard 4-23H well, to be produced into the Bratlien-Melgaard Central Tank Battery or production facility, all located, or to be located, in Section 26, T.161N., R.95W., Sadler Field, Divide County, ND, as an exception to the provisions of NDAC § 43-02-03-48 pursuant to 43-02-03-48.1 and such other relief as is appropriate.

Case No. 22591: Application of Continental Resources, Inc. as provided for in NDAC § 43-02-03-88.1 for an order allowing the production from the following described wells: Bjella 2-13H well, Bjella 3-13H well, Bjella 4-1H well, Leonard 2-12H well, Leonard 3-12H well, and Leonard 4-12H well, to be produced into the Bjella-Leonard Central Tank Battery or production facility, all located, or to be located, in Section 13, T.159N., R.96W., Northwest McGregor Field, Williams County, ND, as an exception to the provisions of NDAC § 43-02-03-48 pursuant to 43-02-03-48.1 and such other relief as is appropriate.

Case No. 22592: Application of Continental Resources, Inc. as provided for in NDAC § 43-02-03-88.1 for an order allowing the production from the following described wells: Mack 1-2H well (File No. 17640),

Mack 2-2H well (File No. 19115), Mack 3-2H well (File No. 20623), Mack 4-2H well (File No. 21152), Mack 5-2H well (File No. 21151), Mack 6-2H well (File No. 24358), Mack 7-2H well (File No. 24359), Mack 8-2H well (File No. 26633), Mack 9-2H2 well (File No. 26632), Mack 10-2H3 well (File No. 26631), Mack 11-2H1 well (File No. 26630), Mack 12-2H2 well (File No. 26629), Mack 13-2H3 well (File No. 26627), and Quale Federal 2-1H well, and to be produced into the Mack Central Tank Battery or production facility, all located, or to be located, in Section 2, T.152N., R.94W., Antelope Field, McKenzie County, ND, as an exception to the provisions of NDAC § 43-02-03-48.1 pursuant to 43-02-03-48.1 and such other relief as is appropriate.

Case No. 22593: Application of Continental Resources, Inc. as provided for in NDAC § 43-02-03-88.1 for an order allowing the production from the following described wells: Bliss 2-21H well (File No. 26742), Bliss 3-21H1 well (File No. 26743), Bliss 4-21H well (File No. 26744), Elveida 2-28H well (File No. 26741), Elveida 3-28H1 well (File No. 26740), and Elveida 4-28H well (File No. 26739), to be produced into the Elveida-Bliss Central Tank Battery or production facility, all located in Section 21, T.161N., R.95W., Sadler Field, Divide County, ND, as an exception to the provisions of NDAC § 43-02-03-48 pursuant to 43-02-03-48.1 and such other relief as is appropriate.

Case No. 22594: Application of Continental Resources, Inc. for an order pursuant to NDAC § 43-02-03-88.1 authorizing saltwater disposal into the Dakota Group in the Christopherson SWD #1 well, SWSE Section 31, T.157N., R.98W., Oliver Field, Williams County, ND, pursuant to NDAC Chapter 43-02-05 and such other relief as is appropriate.

Case No. 22595: Application of Zavanna, LLC for an order pursuant to NDAC

§ 43-02-03-88.1 authorizing the conversion to saltwater disposal into the Dakota Group of the Roulette #1 SWD (File No. 11993) (f.k.a. Nelson #33-23) well, NWSE Section 23, T.156N., R.100W., East Fork Field, Williams County, ND, pursuant to NDAC Chapter 43-02-05 and such other relief as is appropriate.

Case No. 22225: (Continued) Application of Crescent Point Energy U.S. Corp. for an order authorizing the drilling, completing and producing of a total of eight wells on an existing 1280- acre spacing unit described as Sections 2 and 11, T.162N., R.102W., Alkabo-Bakken Pool, Divide County, ND, eliminating any tool error requirements and such other relief as is appropriate.

Case No. 22226: (Continued) Application of Crescent Point Energy U.S. Corp. for an order authorizing the drilling, completing and producing of a total of eight wells on an existing 1280- acre spacing unit described as Sections 28 and 33, T.160N., R.97W., Wildrose-Bakken Pool, Divide County, ND, eliminating any tool error requirements and such other relief as is appropriate.

Case No. 22227: (Continued) Application of Crescent Point Energy U.S. Corp. for an order authorizing the drilling, completing and producing of a total of eight wells on each existing 1280- acre spacing unit described as Sections 25 and 36; and Sections 26 and 35, T.159N., R.100W., Blue Ridge-Bakken Pool, Williams County, ND, eliminating any tool error requirements and such other relief as is appropriate.

Case No. 22228: (Continued) Application of Crescent Point Energy U.S. Corp. for an order authorizing the drilling, completing and producing of a total of eight wells on each existing 1280- acre spacing unit described as Sections 5 and 8; Sections 15 and 22; Sections 17 and 20; Sections 18 and 19; and Sections 30 and 31, T.158N., R.99W., Ellisville-Bakken Pool, Williams County, ND, eliminating any tool error requirements and such other relief as is appropriate.

Case No. 22229: (Continued) Application of Crescent Point Energy U.S. Corp. for an order authorizing the drilling, completing and producing of a total of eight wells on each existing 1280- acre spacing unit described as Sections 25 and 36; and Sections 26 and 35, T.158N., R.100W., Dublin-Bakken Pool, Williams County, ND, eliminating any tool error requirements and such other relief as is appropriate.

Case No. 22230: (Continued) Application of Crescent Point Energy U.S. Corp. for an order authorizing the drilling, completing and producing of a total of eight wells on an existing 1280- acre spacing unit described as Sections 29 and 32, T.158N., R.100W., Church-Bakken Pool, Williams County, ND,

eliminating any tool error requirements and such other relief as is appropriate.

Case No. 22231: (Continued) Application of Crescent Point Energy U.S. Corp. for an order authorizing the drilling, completing and producing of a total of eight wells on each existing 1280- acre spacing unit described as Sections 1 and 12; Sections 13 and 24; Sections 14 and 23; Sections 26 and 35; and Sections 27 and 34, T.158N., R.101W., Little Muddy-Bakken Pool, Williams County, ND, eliminating any tool error requirements and such other relief as is appropriate.

Case No. 22232: (Continued) Application of Crescent Point Energy U.S. Corp. for an order authorizing the drilling, completing and producing of a total of eight wells on each existing 1280- acre spacing unit described as Sections 2 and 11; Sections 3 and 10; Sections 5 and 8; Sections 6 and 7; Sections 13 and 24; Sections 14 and 23; Sections 17 and 20; and Sections 18 and 19, T.158N., R.100W., Winner-Bakken Pool, Williams County, ND, eliminating any tool error requirements and such other relief as is appropriate.

Case No. 22233: (Continued) Application of Crescent Point Energy U.S. Corp. for an order authorizing the drilling, completing and producing of a total of eight wells on an existing 1280- acre spacing unit described as Sections 16 and 21, T.158N., R.97W., New Home-Bakken Pool, Williams County, ND, eliminating any tool error requirements and such other relief as is appropriate.

Case No. 22234: (Continued) Application of Crescent Point Energy U.S. Corp. for an order authorizing the drilling, completing and producing of a total of eight wells on an existing 640-acre spacing unit described as Section 36, T.156N., R.98W., Wheelock-Bakken Pool, Williams County, ND, eliminating any tool error requirements and such other relief as is appropriate.

Signed by,
Jack Dalrymple, Governor
Chairman, ND Industrial Commission
6/5 - 20727301

N.D. INDUSTRIAL
COMMISSION
OIL AND GAS DIVISION

The North Dakota Industrial Commission will hold a public hearing at 9:00 a.m. Thursday, June 26, 2014, at the N.D. Oil & Gas Division, 1000 East Calgary Ave., Bismarck, N. D.

At the hearing the Commission will receive testimony and exhibits. Persons with any interest in the cases listed below, take notice. PERSONS WITH DISABILITIES: If at the hearing you need special facilities or assistance, contact the Oil and Gas Division at 701-328-8038 by Friday, June 13, 2014.

STATE OF NORTH DAKOTA TO:
Case No. 22522: Proper spacing for the development of the Candak-Bakken Pool, Divide County, ND, redefine the field limits, and enact such special field rules as may be necessary. Samson Resources Co.

Case No. 22523: On a motion of the Commission to review the authorization and permit under Order No. 20658 for the Scott Environmental Services International, LLC state-wide treating plant permit to operate portable oil and gas waste treating facilities for the treatment of oil field wastes generated in the State of ND and such other relief as is appropriate.

Case No. 22360: (Continued)
Application of Hunt Oil Co. for an order amending the field rules for the Smoky Butte-Bakken Pool, Divide County, ND to allow the flaring of gas and unrestricted production of oil from wells not connected to a gas gathering facility until the same can be connected and such other relief as is appropriate.



Affidavit of Publication

State of North Dakota, County of Divide, ss:

I, Cecile L. Krimm, being first duly sworn, on my oath, say that I am the publisher of The Journal, a weekly newspaper of general circulation and official newspaper of Divide County, State of North Dakota, published in the city of Crosby, ND, and that the advertisement headed

NOTICE OF HEARING

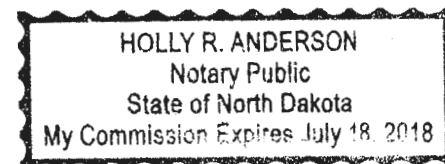
a printed copy of which is here attached, was published in The Journal on the following date:

June 4, 2014 208 lines @ 0.63 = \$131.04
TOTAL CHARGE \$131.04

Signed Cecile L. Krimm
Cecile L. Krimm, Publisher

Subscribed and sworn to before me June 5, 2014

Holly R. Anderson
Notary Public, State of North Dakota



Case No. 22367: (Continued) Application of Continental Resources, Inc. for an order extending the field boundaries and amending the field rules for the Stoneview, North Tioga, Lindahl and/ or Battleview-Bakken Pools, Williams and Divide Counties, ND, to create and establish an overlapping 2560-acre spacing unit comprised of Sections 1, 2, 11 and 12, T.159N., R.95W., authorizing the drilling of a horizontal well on said 2560-acre spacing unit; and to create and establish three overlapping 5120-acre spacing units comprised of Sections 26, 27, 34 and 35, T.160N., R.95W. and Sections 2, 3, 10 and 11, T.159N., R.95W.; Sections 13, 14, 23, 24, 25, 26, 35 and 36; and Sections 14, 15, 22, 23, 26, 27, 34 and 35, T.159N., R.95W., authorizing the drilling of a total of not more than two wells on each overlapping 5120-acre spacing unit, eliminating any tool error requirements and such other relief as is appropriate.

Case No. 21287: (Continued) Application of Mountain Divide, LLC for an order suspending and, after hearing, revoking the permit issued to American Eagle Energy Corp. to drill the BJNJ #2-30-163-101 well (File No. 26306), with a surface location in the NWNE of Section 30, T.163N., R.101W., Divide County, ND, and such other relief as is appropriate.

Case No. 22578: Application of Hunt Oil Co. for an order pursuant to NDAC Section 43-02-03-88.1 pooling all interests in a spacing unit described as Sections 26 and 35, T.160N., R.101W., Sioux Trail-Bakken Pool, Divide County, ND, as provided by NDCC Section 38-08-08 and such other relief as is appropriate.

Case No. 22580: Application of Samson Resources Co. for an order as provided for in NDAC § 43-02-03-88.1 allowing the production from the following described wells: Coronet 2413-1H well (File No. 25277), Strom 2536-1H well (File No. 25281), Strom 2536-2H well (File No. 25282), Coronet 2413-3H well

(File No. 23164), and the Coronet 2413-41FH well (File No. 22483), to be produced into the Coronet-Strom Oil Central Tank Battery or production facility, all located in Section 25, T.163N., R.99W., Ambrose Field, Divide County, ND, as an exception to the provisions of NDAC § 43-02-03-48 pursuant to 43-02-03-48.1, and such other relief as is

Case No. 22581: Application of Samson Resources Co. for an order as provided for in NDAC § 43-02-03-88.1 allowing the production from the following described wells: Charger 0706-8H well (File No. 28186) and Stingray 1819-6H well (File No. 28188), to be produced into the Charger 8 - Stingray 6 Oil Central Tank Battery or production facility, all located in Section 7, T.162N., R.98W., Ambrose Field, Divide County, ND, as an exception to the provisions of NDAC § 43-02-03-48 pursuant to 43-02-03-48.1, and such other relief as is appropriate.

Case No. 22582: Application of Samson Resources Co. for an order as provided for in NDAC § 43-02-03-88.1 allowing the production from the following described wells: Charger 0706-2TFH well (File No. 25222), Charger 0706-1H well (File No. 25223), Stingray 1819-1H well (File No. 25436) and Stingray 1819-2H well (File No. 25437), located in Section 7, and Stingray 18-19-162-98H well (File No. 20801) and Charger 7-6-162-98H well (File No. 20802), located in Section 18, to be produced into the Charger-Stingray Oil Central Tank Battery or production facility located in Section 7, all in T.162N., R.98W., Ambrose Field, Divide County, ND, as an exception to the provisions of NDAC § 43-02-03-48 pursuant to 43-02-03-48.1, and such other relief as is appropriate.

Case No. 22590: Application of Continental Resources, Inc. as provided for in NDAC § 43-02-03-88.1 for an order allowing the production from the following described wells: Bratlien 3-26H well, Bratlien 4-26H1 well, Bratlien 5-26H well, Melgaard 2-23H well, Melgaard 3-23H1 well, and Melgaard 4-23H well, to be produced into the Bratlien-Melgaard Central Tank Battery or production facility, all located, or to be located, in Section 26, T.161N., R.95W., Sadler Field, Divide County, ND, as an exception to the provisions of NDAC § 43-02-03-48 pursuant to 43-02-03-48.1 and such other relief as is appropriate.

Case No. 22593: Application of Continental Resources, Inc. as provided for in NDAC § 43-02-03-88.1 for an order allowing the production from the following described wells: Bliss 2-21H well (File No. 26742), Bliss 3-21H1 well (File No. 26743), Bliss 4-21H well (File No. 26744), Elveida 2-28H well (File No. 26741), Elveida 3-28H1 well (File No. 26740), and Elveida 4-28H well (File No. 26739), to be produced into the Elveida-Bliss Central Tank Battery or production facility, all located in Section 21, T.161N., R.95W., Sadler Field, Divide County, ND, as an exception to the provisions of NDAC § 43-02-03-48 pursuant to 43-02-03-48.1 and such other relief as is appropriate.

Case No. 22225: (Continued) Application of Crescent Point Energy U.S. Corp. for an order authorizing the drilling, completing and producing of a total of eight wells on an existing 1280-acre spacing unit described as Sections 2 and 11, T.162N., R.102W., Alkabo-Bakken Pool, Divide County, ND, eliminating any tool error requirements and such other relief as is Case No. 22226: (Continued) Application of Crescent Point Energy U.S. Corp. for an order authorizing the drilling, completing and producing of a total of eight wells on an existing 1280-acre spacing unit described as Sections 28 and 33, T.160N., R.97W., Wildrose-Bakken Pool, Divide County, ND, eliminating any tool error requirements and such other relief as is

Signed by,
Jack Dalrymple, Governor
Chairman, ND Industrial
(6/4)